

ଓଡ଼ିଶା ସରକାର

ରାଜସ୍ୱ ଓ ବିପର୍ଯ୍ୟୟ ପରିଚାଳନା ବିଭାଗ

ସାମାଜିକ ପ୍ରଭାବ ନିର୍ଧାରଣ ନିମନ୍ତେ ଘୋଷଣା

ସଂଖ୍ୟା RDM-LAB-KLD-0009-2020- 6722 /R&DM, ତା- 02 MAR 2022

ସର୍ବସାଧାରଣଙ୍କ ଅବଗତ ନିମନ୍ତେ, ନ୍ୟାୟୋଚିତ କ୍ଷତିପୂରଣ ଅଧିକାର ଏବଂ ଭୁ-ଅର୍ଜନ, ପୁନର୍ବାସ ଓ ଅଇଥାନ କ୍ଷେତ୍ରରେ ସ୍ୱଚ୍ଛତା ଆଇନ, ୨୦୧୩ ର ଧାରା ୮, ଅଧିନିୟମ ୨ ଅନୁସାରେ କଳାହାଣ୍ଡି ଜିଲ୍ଲାର କୋକସରା, ଧର୍ମଗଡ଼ ଓ ଗୋଲାମୁଣ୍ଡା ତହସିଲ ଅନ୍ତର୍ଗତ ୨୭ଟି ମୌଜାର ମୋଟ ଏ. ୪୮.୪୩୩୩ ଡି. ଜମି ଏକ ସାର୍ବଜନୀନ ଉଦ୍ଦେଶ୍ୟରେ ଯଥା କଳାହାଣ୍ଡି ଜିଲ୍ଲାରେ "ବିଜୁ ଏକ୍ସପ୍ରେସ ୱେ" ନିର୍ମାଣ ନିମନ୍ତେ ଭୂମି ଅଧିଗ୍ରହଣ ଆବଶ୍ୟକ ହେଉଥିବା ନିମ୍ନ ସୂଚିତ "କ" ତହସିଲ ଜମି ନିମନ୍ତେ, କଳାହାଣ୍ଡି ଜିଲ୍ଲାପାଳଙ୍କ ପ୍ରଦତ୍ତ ରିପୋର୍ଟ ଏବଂ ବିଶେଷଜ୍ଞ ଗୋଷ୍ଠୀ ରିପୋର୍ଟକୁ ଡର୍ଜମା କରି ସରକାର କ୍ଷମା ଦାନ ନିମ୍ନୋକ୍ତ ନିଷ୍ପତ୍ତି ନିଆଗଲା ।

୧. ସର୍ବସାଧାରଣ ଉଦ୍ଦେଶ୍ୟରେ ଚିହ୍ନିତ କରାଯାଇଥିବା ପ୍ରସ୍ତାବିତ ଆବଶ୍ୟକ ଜମି ଅଧିଗ୍ରହଣ ବିଧି ସଙ୍ଗତ ଏବଂ ଯଥାର୍ଥ ଅଟେ ।

୨. ଏହି ପ୍ରକଳ୍ପ ପାଇଁ ଆକଳନ କରାଯାଇଥିବା ଖର୍ଚ୍ଚ ଠାରୁ ସମ୍ଭାବ୍ୟ ଉପକାର ଓ ସର୍ବସାଧାରଣ ହିତର ମୂଲ୍ୟ ଯଥେଷ୍ଟ ଅଧିକ ଅଟେ ।

୩. ଏହି ପ୍ରକଳ୍ପ ପାଇଁ ଆବଶ୍ୟକ ହେଉଥିବା ସର୍ବନିମ୍ନ ଜମି ଅଧିଗ୍ରହଣ ପାଇଁ ପ୍ରସ୍ତାବ ଦିଆ ଯାଇଛି ।

୪. ପୂର୍ବରୁ ଏହି ପ୍ରକଳ୍ପ ପାଇଁ ଜମି ଅଧିଗ୍ରହଣ ହୋଇନାହିଁ ।

୫. ପୂର୍ବରୁ ଅଧିଗ୍ରହଣ ହୋଇଥିବା ବଳକା ଜମି ଉପଯୋଗ କରାଯାଇନାହିଁ ।

୬. ଉକ୍ତ ପ୍ରକଳ୍ପରେ କୌଣସି ଲୋକ ବିସ୍ଥାପିତ ହେଉନାହାନ୍ତି, ପ୍ରପାତିତ ବ୍ୟକ୍ତି ବିଶେଷଙ୍କର ସର୍ବନିମ୍ନ ପ୍ରତିକୂଳ ପ୍ରଭାବ ଓ ଭିତ୍ତିଭୂମିର ପ୍ରୟୋଗ ନିମନ୍ତେ ଧ୍ୟାନ ରଖାଯାଇଛି ।

୭. ଗମନାଗମନ ସୁବିଧା ଦ୍ୱାରା ସମାଜ ତଥା ଦେଶର ସାମୁହିକ ଉନ୍ନତି ହୋଇଥାଏ ।

୮. "ବିଜୁ ଏକ୍ସପ୍ରେସ ୱେ" ପ୍ରକଳ୍ପ କାର୍ଯ୍ୟକାରୀ ହେଲେ ଗମନାଗମନ ସୁବିଧା ହେବ ଏବଂ କର୍ମ ନିଯୁକ୍ତି ମିଳିବା ସମ୍ଭାବନା ଏବଂ ଜମିବାଡ଼ିର ମୂଲ୍ୟ ବୃଦ୍ଧି ହେବ ।

୯. ଯାତାୟତ ଓ ପରିବହନର ଅନେକ ମାତ୍ରାରେ ସୁଫଳ ଉପଲବ୍ଧ ହେବ ଏବଂ ରାସ୍ତା ଦୁର୍ଘଟଣା ଅନେକ ମାତ୍ରାରେ ହ୍ରାସ ପାଇବ ।

୧୦. ଏହା ଦ୍ୱାରା ନୂତନ ବଜାର ସୃଷ୍ଟି ହେବା ସହ ବିଭିନ୍ନ ସ୍ଥାନ ଅତିକମ ସମୟ ମଧ୍ୟରେ ଲୋକେ ପହଞ୍ଚି ପାରିବେ ।

୧୧- ଭାରି ଯାନବାହାନ ଗୁଡ଼ିକ ସହର ଭିତର ରାସ୍ତାରେ ନଯାଇ ମଧ୍ୟ ନିଜ ଗନ୍ତବ୍ୟ ସ୍ଥଳରେ ପହଞ୍ଚି ପାରିବେ ।

୧୨. "ବିଜୁ ଏକ୍ସପ୍ରେସ ଷ୍ଟେ" ପ୍ରକଳ୍ପ ଦ୍ୱାରା କ୍ଷତିଗ୍ରସ୍ତ ହୋଇଥିବା ପ୍ରଜାମାନଙ୍କୁ ଜମିର ଉଚିତ ଦାମ ଦିଆଯିବ ।

ଓଡ଼ିଶା ଭୂ-ଅର୍ଜନ, ପୁନର୍ବାସ ଓ ଅଇଥାନ କ୍ଷେତ୍ରରେ ସ୍ୱଚ୍ଛତା ନିୟମାବଳୀ, ୨୦୧୭ ର ନିୟମ ୧୭ ଅନୁଯାୟୀ ରାଜ୍ୟ ସରକାରଙ୍କ ଦ୍ୱାରା ଜିଲ୍ଲାପାଳ ଏବଂ ବିଶେଷଜ୍ଞ ଗୋଷ୍ଠି ରିପୋର୍ଟକୁ ପରୀକ୍ଷା କରି ନିୟମ ୧୫ ଅନୁସାରେ ଓଡ଼ିଆ ଭାଷାରେ ଅନୁରୂପଭାବରେ ଉପସ୍ଥାପିତ କରାଗଲା । ଏହାପରେ ନ୍ୟାୟୋଚିତ କ୍ଷତିପୂରଣ ଅଧିକାର ଏବଂ ଭୂ-ଅର୍ଜନ, ପୁନର୍ବାସ ଓ ଅଇଥାନ କ୍ଷେତ୍ରରେ ସ୍ୱଚ୍ଛତା ଆଇନ, ୨୦୧୩ ର ଧାରା ୧୧, ଅଧିନିୟମ ୧ ରେ ଘୋଷଣା ପାଇଁ ପ୍ରୟୋଜନ କରାଯିବ ।

ତହସିଲ-'କ'

(ପ୍ରସାବିତ ଭୂମି ଅଧିଗ୍ରହଣ ଅନୁସୂଚୀ)

ଜିଲ୍ଲା- କଳାହାଣ୍ଡି

କ୍ରମିକ ନଂ	ଗ୍ରାମର ନାମ	ତହସିଲ	ଗ୍ରାମା ଅଳ/ ସହ ରାସ୍ତା ଲ	ଖାତା ନଂ	ପ୍ଲଟ ନଂ	କିସ ମ	ପ୍ଲଟ ର ମୋଟ ରକ ବା	ଅଧିଗ୍ରହଣ ହେବାକୁ ଥିବା ଜମିର ରକ ବା	ରକ୍ଷତ କ ନାମ
୧	୨	୩	୪	୫	୬	୭	୮	୯	୧୦
୧	ଆମପାଣି	କୋକସରା	ଗ୍ରାମା ଅଳ	ଏଥୁ ସହିତ ସଂଲଗ୍ନ କରା ଯାଇଛି	ଏଥୁ ସହିତ ସଂଲଗ୍ନ କରାଯାଇଛି	ଏଥୁ ସହିତ ସଂଲଗ୍ନ କରା ଯାଇଛି	ଏଥୁ ସହିତ ସଂଲଗ୍ନ କରା ଯାଇଛି	୧.୫୨୦	ଏଥୁ ସହିତ ସଂଲଗ୍ନ କରା ଯାଇଛି
୨	ବଡ଼ ପୋଡ଼ାଗୁଡ଼ା							୦.୨୦୦	
୩	ଡୁଡୁକାଠେଙ୍ଗା							୨.୫୨୦	
୪	ଘଣ୍ଟିଗୁଡ଼ା							୨.୯୭୦	
୫	ସାନ ପୋଡ଼ାଗୁଡ଼ା							୦.୨୯୦	
୬	ଗୋଡମୁଣ୍ଡା							୦.୪୨୦	
୭	ଶରଧାପୁର							୦.୦୯୦	
୮	ଶ୍ରୀରାମପୁର							୨.୦୯୦	
୯	ପର୍ଲା							୯.୫୦୦	
୧୦	ଆମ୍ବଗୁଡ଼ା	ଧର୍ମଗଡ଼	ଗ୍ରାମା ଅଳ	ଏଥୁ ସହିତ ସଂଲଗ୍ନ କରା ଯାଇଛି	ଏଥୁ ସହିତ ସଂଲଗ୍ନ କରାଯାଇଛି	ଏଥୁ ସହିତ ସଂଲଗ୍ନ କରା ଯାଇଛି	ଏଥୁ ସହିତ ସଂଲଗ୍ନ କରା ଯାଇଛି	୦.୯୦୦	ଏଥୁ ସହିତ ସଂଲଗ୍ନ କରା ଯାଇଛି
୧୧	ପିପଳା							୦.୩୭୦	
୧୨	ଗଡ଼ିଆଜୋର							୨.୧୩୦	
୧୩	ବିକ୍ରମଗୁଡ଼ା							୦.୯୮୦	
୧୪	ଗୋଡ଼ଭଞ୍ଜା							୦.୧୨୩	
୧୫	ଅନଟ							୧.୩୭୦	
୧୬	ଚିଲଚିଲା							୧.୪୦୦	
୧୭	ବ୍ରାହ୍ମଣକେଶ୍ୱିଆ							୧.୨୮୦	
୧୮	କେନ୍ଦୁଗୁଡ଼ା							୦.୧୩୦	
୧୯	ବେହେରା							୭.୮୭୦	

୨୦	ଖମାରହଳଦି	ଗୋଲାମୁଣ୍ଡା	ଗ୍ରାମା ଞ୍ଚଳ	ଏଥୁ ସହିତ ସଂଲ ଗ୍ନ କରା ଯାଇ ଛି	ଏଥୁ ସହିତ ସଂଲଗ୍ନ କରାଯା ଇଛି	ଏଥୁ ସହି ତ ସଂ ଲଗ୍ନ କରା ଯାଇ ଛି	ଏଥୁ ସହିତ ସଂଲ ଗ୍ନ କରା ଯାଇ ଛି	୦.୧୭୦	ଏଥୁ ସହିତ ସଂଲ ଗ୍ନ କରା ଯାଇଛି
୨୧	ଘୁଟିଆ							୧.୦୧୦	
୨୨	ଗଣ୍ଡାମେର							୦.୫୨୦	
୨୩	ବୃନ୍ଦାବାହାଲ							୧.୯୧୦	
୨୪	ଗୋଇନ୍ଦିମୁଣ୍ଡା							୦.୦୮୦	
୨୫	ଖଳିଆକାନି							୦.୭୯୦	
୨୬	ଗୋଲାମୁଣ୍ଡା							୨.୩୨୦	
୨୭	ତୁମୁରା							୦.୫୭୦	
							ମୋଟ	୪୮.୪୩୩	

• ଏଥୁ ସହିତ ଭୂମି ଅନୁସୂଚି ସଲଂଗ୍ନ କରାଯାଇଛି ।

ରାଜ୍ୟପାଳଙ୍କ ଆଦେଶକ୍ରମେ



ସ୍ୱତନ୍ତ୍ର ଶାସନ ସଚିବ

Memo No. 6723 /**R&DM Dated** 02 MAR 2022

Copy forwarded to the Director, Printing Stationary, Odisha, Cuttack for information and necessary. He is requested to publish the SIA Declaration in the next issue of the Odisha Gazette as this is a statutory one. SRO Number may be allotted to this publication.



Joint Secretary to Government

Memo No. 6724 /**R&DM Dated** 02 MAR 2022


Copy forwarded to Works Department for information and necessary action.



Joint Secretary to Government

Memo No. 6725 /**R&DM Dated** 02 MAR 2022

Copy forwarded to RDC (S.D), Berhampur / Collector, Kalahandi / L.A.O, Kalahandi, Bhawanipatna / Executive Engineer, Kalahandi (R&B)Division, Bhawanipatna for information and necessary action.



Joint Secretary to Government

Memo No. 6726 /**R&DM Dated** 02 MAR 2022

Copy forwarded to State Coordinator, Nabakrushna Choudhury Centre for Development Studies, Bhubaneswar-751013 for information and necessary action.



Joint Secretary to Government

Memo No. 6727 /**R&DM Dated** 02 MAR 2022

Copy of SIA Declaration forwarded to the e-Governance Cell of this Department with a request to upload the Declaration in this Department website for information of general public.



Joint Secretary to Government

LARRMS UP-LOADED LANDS

TAHASIL-KOKSARA

Sl No	Village	Khata	Plot	Total Area
1	Ampani	1	6	1.560
2	Badpodaguda	1	1	0.600
3	Dudkathenga	3	5	2.560
4	Ghantiguda	2	10	2.970
5	Sanpodaguda	5	7	0.690
6	Gotamunda	4	4	0.460
7	Sardhapur	1	2	0.090
8	Srirampur	3	3	2.090
		20	38	11.020

TAHASIL-DHARAMGARH


1	Parla	6	22	9.500
2	Ambaguda	1	3	0.900
3	Pipla	2	3	0.370
4	Gadiajore	11	21	6.130
5	Bikramguda	1	4	0.980
6	Godbhanja	3	3	0.123
7	Thanat	2	5	1.370
8	Chilchila	3	7	1.400
9	Br.chhendia	2	5	1.280
10	Kenduguda	1	3	0.130
11	Behera	14	22	7.870
		46	98	30.053

TAHASIL-GOLAMUNDA

Sl No	Village	Khata	Plot	Total Area
1	Khamarhaldi	3	3	0.160
2	Ghutia	2	6	1.010
3	Gandamer	6	9	0.520
4	Brundabahal	9	9	1.910
5	Goindimunda	3	4	0.080
6	Khaliakani	9	12	0.790
7	Golamunda	4	7	2.320
8	Tumura	2	3	0.570
		38	53	7.360

27 Grand total 104 189 48.433


Land Acquisition Officer
KALAHANDI


Superintending Engineer:
Kalahandi (R&B) Division

TAHASIL-KOKSARA

Private land to be posted to general land acquisition for Mouza-Amapani

SI No	Village	Land owner	Catego ry	Khata no	Plot no	Kisam	Total Area	Purchase Area	
1	Ampani	Anta Majhi &	ST	9	1605	Atta	1.250	0.180	
					1615	Berna	2.600	0.460	
					1616	Mala	0.330	0.330	
					1624	Atta	0.800	0.170	
					1415	Atta	2.72	0.350	
					1629	Patita	0.200	0.070	
					6				
					1				1.560


Land Acquisition Officer
KALAHANDI


Superintending Engineer
Kalahandi (R&B) Division

TAHASIL-KOKSARA

Private land to be posted to general land acquisition for Mouza-Badpodaguda

SI No	Village	Land owner	Category	Khata no	Plot no	Kisam	Total Area	Purchase Area
1	Badpodaguda	Braja Harijan & Others	S.C.	312/43	1460/3560	A.M.	0.000	0.600

1

1

0.600


Land Acquisition Officer
KALAHANDI


Superintending Engineer
Kalahandi (R&B) Division

TAHASIL-KOKSARA

Private land to be posted to general land acquisition for Mouza-Dudukathenga

SI No	Village	Land owner	Catego ry	Khata no	Plot no	Kisam	Total Area	Purchase Area
1	Dudukathenga	Nabakishor Banua	S.T.	109	1451	Berna	1.400	0.120
2	Dudukathenga	Nabakishor Banua	S.T.	110	819	Bahal	5.150	2.040
					1450	Bahal	2.190	0.120
3	Dudukathenga	Simanchal Banua	S.T.	241	863	Ghar Bari	0.130	0.090
					1452	Mala	1.310	0.190
					3	5		
								2.560


Land Acquisition Officer
KALAHANDI


Superintending Engineer
Kalahandi (R&B) Division

TAHASIL-KOKSARA

Private land to be posted to general land acquisition for Mouza-Ghantiguda

SI No	Village	Land owner	Category	Khata no	Plot no	Kisam	Total Area	Purchase Area					
1	Ghantiguda	Maheswar Mahadev	S.T. & O.B.C.	12	832	Mala	0.210	0.180					
					841	Berna	1.240	0.520					
					966	Mala	0.500	0.300					
					968	Mala	0.380	0.300					
					1148	Atta	3.550	0.370					
					1153	Mala	0.720	0.180					
					1154	Atta	0.910	0.050					
					1163	Atta	1.680	0.640					
					1164	Bahal	3.400	0.420					
					956	Berna	0.730	0.010					
					2	Ghantiguda	Ghasiram Mulkia	S.T.	35	956	Berna	0.730	0.010
										2	10	2.970	

Land Acquisition Officer
KALAHANDI



Superintending Engineer
Kalahandi (R&B) Division



TAHASIL-KOKSARA

Private land to be posted to general land acquisition for Mouza-Sanpodaguda

SI No	Village	Land owner	Catego ry	Khata no	Plot no	Kisam	Total Area	Purchase Area
1	Sanpodaguda	Jugdhar Goud	O.B.C.	32	996	Kheta adi	0.170	0.010
2	Sanpodaguda	Mota Goud	O.B.C.	59	1301	Berna	2.530	0.080
3	Sanpodaguda	Nabin Majhi & Others	S.T.	65	1064	Mala	1.150	0.180
4	Sanpodaguda	Sadhaba Mali	O.B.C.	80	1084	A.M.	3.660	0.020
5	Sanpodaguda	Bali Ganda	S.T.	212	1331	A.M.	10.460	0.020
					1307	Mala	2.240	0.360
				5	863	Atta	4.720	0.020
					7			0.690


Land Acquisition Officer
KALAHANDI


Superintending Engineer
Kalahandi (R&B) Division

TAHASIL-KOKSARA

Private land to be posted to general land acquisition for Mouza-Gotamunda

SI No	Village	Land owner	Catego ry	Khata no	Plot no	Kisam	Total Area	Purchase Area
1	Gotamunda	Narayan Pujhari	S.T.	18	899	A.M.	0.490	0.200
3	Gotamunda	Dhanurlya Ganda	S.T.	67	840	Bahal Pani	2.660	0.110
4	Gotamunda	Layabati Pujhari	S.T.	118/18	534/2474	B.M.	0.680	0.100
5	Gotamunda	Ullasa Bewa	S.T.	240	603	A.M.	2.820	0.050
				4	4			0.460


Land Acquisition Officer
KALAHANDI


Superintending Engineer
Kalahandi (R&B) Division

TAHASIL-KOKSARA

Private land to be posted to general land acquisition for Mouza-Saradhapur

SI No	Village	Land owner	Catego ry	Khata no	Plot no	Kisam	Total Area	Purchase Area
1	Saradhapur	Dura Beldar & others	S.T.	37	8	Bahal	0.700	0.050
					9	Atta	0.210	0.040
				1	2			0.090


Land Acquisition Officer
KALAHANDI


Superintending Engineer
Kalahandi (R&B) Division

TAHASIL-KOKSARA

Private land to be posted to general land acquisition for Mouza-Srirampur

SI No	Village	Land owner	Category	Khata no	Plot no	Kisam	Total Area	Purchase Area
1	Srirampur	Durupi Dharua	S.T.	127	386	Berna	0.220	0.040
2	Srirampur	Sibananda PVT Ltd MD. Smt Pramila Agrawal	Gen	278	909	Atta	3.670	1.830
3	Srirampur	Sibananda PVT Ltd MD. Smt Pramila Agrawal	Gen	280	910	Atta	0.360	0.220
				3	3			2.090

Grand total 11.020


Land Acquisition Officer
KALAHANDI


Superintending Engineer
Kalahandi (R&B) Division

T4HASIL-DHARANGARRH

Private land to be posted to general land acquisition in for Mouza-Parla

SI No	Village	Land owner	Categor y	Khata no	Plot no	Kisam	Total Area	Purchase Area
1	Parla	Gangaram Jhankar	ST	119/17	1919	Atta Khari	0.420	0.080
					1916	Bahal	3.850	1.080
2	Parla	Ganga Gond	ST	119/39	1926	Atta	2.000	0.340
					1927	Bahal	2.330	0.710
					1929	Atta	4.610	0.420
					921	Berna	1.820	0.450
					917	Berna	1.200	0.280
3	Parla	Babrubahan Jal & Others	SC	45	891	Mala	6.480	0.160
					919	Mala	1.590	1.000
					967	Atta	4.820	1.570
					924	Atta	3.790	0.400
					895	Atta	0.310	0.250
					929	Atta	1.940	0.120
					920	Atta	0.340	0.340
					916	Atta	0.950	0.500
					922	Atta	6.509	0.820
					896	Atta	0.950	0.330
4	Parla	Boda Goud & Others	OBC	79	1796	Atta	0.500	0.010
					1801	Atta	0.010	0.010
5	Parla	Bhuja Sahu & Others	OBC	84	1802	Berna	0.540	0.120
					962	Berna	0.660	0.470
6	Parla	Sabetri Dei & Others	OBC	102	965	Atta	1.270	0.040
					22			9.500

[Signature]
Land Acquisition Officer
KALAHANDI

[Signature]
Superintending Engineer
Kalahandi (R&B) Division

TAHASIL-DHARAMGARH

Private land to be posted to general land acquisition in for Mouza-Ambaguda

SI No	Village	Land owner	Categor y	Khata no	Plot no	Kisam	Total Area	Purchase Area
1	Ambaguda	Abhiram Domb & others	SC	11	697	Mala	0.440	0.290
					698	Mala	0.850	0.500
					701	Mala	0.110	0.110
				1	3			0.900


Land Acquisition Officer
KALAHANDI


Superintending Engineer
Kalahandi (R&B) Division

TAHASIL-DHARMGARRH

Private land to be posted to general land acquisition for Mouza-Pipla

Sl No	Village	Land owner	Categor y	Khata no	Plot no	Kisam	Total Area	Purchase Area
1	Pipla	Dinabandhu Sunani & Others	SC	108	782	Atta	0.800	0.100
					783	Patita	0.250	0.040
2	Pipla	Phulakar Harijan & Others	SC	166	1408	Mala	1.310	0.230
				2	3			0.370

[Signature]
21/1/12
Land Acquisition Officer
KALAHANDI

[Signature]
Superintending Engineer
Kalahandi (R&B) Division

TAHSIL-DHARAMGARH

Private land to be posted to general land acquisition in for Mouza-Gadajore

SI No	Village	Land owner	Category	Khata no	Plot no	Kisam	Total Area	Purchase Area
1	Gadajore	Ashakumari Naik & Others	GEN	18	561	Atta	1.100	0.450
					1312	Bagayat	2.840	0.950
					1333	Berna	1.250	0.630
2	Gadajore	Dayanidhi Mali	OBC	179	1334	Atta	0.800	0.220
					997	Atta	0.480	0.480
					543	Mala	2.340	0.490
3	Gadajore	Indramani Mali	OBC	22	2645	Atta	0.660	0.040
					2647	Atta	2.520	0.370
4	Gadajore	Netranand Naik	Gen	264	954	Bahal	1.560	0.290
					876	Gharabari	0.130	0.120
5	Gadajore	M.D. Pramila Agrawal	OBC	318	877	Mala	0.440	0.100
					927	Bahal	0.060	0.060
					929	Bahal	0.050	0.050
6	Gadajore	Madhusudan Naik	OBC	320	931	Atta	0.370	0.050
					932	Bahal	0.140	0.010
					934	Bahal	3.630	0.020
					952	Mala	0.990	0.900
7	Gadajore	Laxmidhar Naik	OBC	396	953	Bahal	1.540	0.280
					928	Bahal	0.200	0.090
8	Gadajore	Sradhakara Mali	OBC	419	1612	Atta	0.790	0.340
					1475	Atta	1.000	0.190
9	Gadajore	Sumitra Naik	OBC	441				
10	Gadajore	Phakir charan Naik	OBC	267				
11	Gadajore			11	21		6.130	

[Signature]

Land Acquisition Officer
KALAHANDI

[Signature]

Superintending Engineer
Kalahandi (R&B) Division

TAHASIL-DHARAMGARH

Private land to be posted to general land acquisition in for Mouza-Bikramguda

SI No	Village	Land owner	Categor	Khata no	Plot no	Kisam	Total Area	Purchase Area
1	Bikramguda	Jayasingh Sagar & Others	SC	132	1502	Patita	0.170	0.170
					1500	Patita	0.100	0.100
					1498	Patita	0.400	0.010
					56	Atta	1.080	0.700
					1	4	0.980	

[Signature]
Land Acquisition Officer
KALAHANDI

[Signature]
Superintending Engineer
Kalahandi (R&B) Division

TAHASIL-DHARAMGARH


Private land to be posted to general land acquisitionin for Mouza-Godbhanja

Sl No	Village	Land owner	Categor y	Khata no	Plot no	Kisam	Total Area	Purchase Area
1	Godbhanja	Maheswar Naik	OBC	209	449	Berna	0.100	0.040
2	Godbhanja	Hari Gond	ST	271	776/968	Bahal	0.190	0.050
3	Godbhanja	Srinibash Agrawal	Gen	259	143	Atta	0.240	0.033

3 3

0.123


Land Acquisition Officer
KALAHANDI


Superintending Engineer
Kalahandi (R&B) Division

TAHSIL-DHARRMAGARRH

Private land to be posted to general land acquisition in for Mouza-Thanat

SI No	Village	Land owner	Categor y	Khata no	Plot no	Kisam	Total Area	Purchase Area
1	Thanat	Dukhalu Mali & others	OBC	152	1537	Bahal	0.710	0.030
					1538	Bahal	0.960	0.100
					1539	Bahal	1.080	0.810
2	Thanat	labanya Mali & others	OBC	357	1554	Bahal	0.500	0.190
					1549	Bahal	2.310	0.240
				2	5			1.370


Land Acquisition Officer
KALAHANDI


Superintending Engineer
Kalahandi (R&B) Division

TAHASIL-DHARAMGARH

Private land to be posted to general land acquisition in for Mouza-Chilchila

SI No	Village	Land owner	Category	Khata no	Plot no	Kisam	Total Area	Purchase Area
1	Chilchila	Jalandhar Domb & others	SC	114	1243	Bahal	1.550	0.390
					1234	Berna	0.220	0.150
					1235	Bahal	0.660	0.190
2	Chilchila	Jhrendra Naik	SC	119	1448	Bahal	2.020	0.570
					1450	Atta	0.890	0.090
					1451	Mala	0.550	0.010


3

7

1.400



**Land Acquisition Officer
KALAHANDI**



**Superintending Engineer
Kalahandi (R&B) Division**

TAHASIL-DHARAMGARH

Private land to be posted to general land acquisitionin for Mouza-Brahmanchendia

SI No	Village	Land owner	Categor y	Khata no	Plot no	Kisam	Total Area	Purchase Area
1	Brahmanchendia	Hemanta Kumar Panda	Gen	332	811	Bahal	1.060	0.550
					810	Bahal	0.250	0.180
					806	Bahal	1.630	0.250
					807	Berna	0.320	0.230
2	Brahmanchendia	Kishor Ch Mund	Gen	49	21	Atta	0.750	0.070
				2	5			1.280


Land Acquisition Officer
KALAHANDI


Superintending Engineer
Kalahandi (R&B) Division

TAHASIL-DHARANGARH

Private land to be posted to general land acquisition in for Mouza-Behera

Sl No	Village	Land owner	Categor y	Khata no	Plot no	Kisam	Total Area	Purchase Area
1	Behera	Kunja Goud & Others	OBC	47	660	Mala	0.870	0.020
2	Behera	Dambaru Domb&others	SC	201	1621 1622	Mala	0.640 3.530	0.080 0.620
3	Behera	Chidananda PVT LTD		278	658 657	Mala	1.140 0.980	0.490 0.470
5	Behera	Bhikari Domb & Others	SC	396	1639	Mala	0.500	0.130
6	Behera	Munsi Goud & Others	Obc	463	640	Mala	0.440	0.010
7	Behera	Rajkumar Bishi	OBC	516	1179	Berna	0.430	0.180
8	Behera	Radheshyam Agrawal	OBC	525	591	Berna	1.900	0.660
9	Behera	Radheshyam Agrawal	OBC	526	629	Mala	0.700	0.040
11	Behera	Satyaram Panigrahi	SC	619	1608 1609 1638 1637	Berna Berna Mala Mala	1.500 1.210 0.870 2.070	0.180 0.260 0.440 0.190
12	Behera	Ude Goud & Others	OBC	21	348	Berna	1.190	0.790
13	Behera	Padman Gainta& others	ST	179	371 377	Atta Mala	0.780 11.900	0.160 2.210
14	Behera	Chhatar Sahu & Others	OBC	302/94	365	Berna	3.640	0.060
15	Behera	Udhaba Goud & Others	OBC	302/136	368 369 370	Mala Atta Mala	0.760 0.400 0.140	0.370 0.240 0.060
16	Behera	Balabhadra Sahu	Obc	278/14	351	Atta	7.250	0.210
				14	22			7.870

[Signature]
Land Acquisition Officer
KALAHANDI

[Signature]
Superintending Engineer
Kalahandi (R&B) Division

TAHASIL-DHARAMGARH

Private land to be posted to general land acquisition for Mouza-Kenduguda

SI N's	Village	Land owner	Categor y	Khata no	Plot no	Kisam	Total Area	Purchase Area
1	Kenduguda	Chandra Prasad Meher & Others	OBC	63	342	Patita	0.370	0.060
					340	Atta	1.740	0.020
					626	Atta	4.900	0.050
				1	3			

0.130

Grand total **30.053**

[Signature]
Land Acquisition Officer
KALAHANDI

[Signature]
Superintending Engineer
Kalahandi (R&B) Division

TAHASIL-GOLAMUNDA

Private land to be posted to general land acquisition in for Mouza-Khamarhaldi

SI No	Village	Land owner	Catego ry	Khata no	Plot no	Kisam	Total Area	Purchase Area
1	Khamarhaldi	Abhimanyu Domb	SC	10	194	Mala	0.100	0.040
2	Khamarhaldi	Jogeswar Mali	OBC	110	258	Berna	0.410	0.060
4	Khamarhaldi	Sundar Mali	OBC	279	1204/1410	Atta	0.150	0.060
				3	3			0.160

**Land Acquisition Officer
KALAHANDI**

[Handwritten Signature]

**Superintending Engineer
Kalahandi (R&B) Division**

[Handwritten Signature]
2/1/22

TAHASIL-GOLAMUNDA

Private land to be posted to general land acquisition in for Mouza-Ghutia

SI No	Village	Land owner	Cateogory	Khata no	Plot no	Kisam	Total Area	Purchase Area
1	Ghutia	Trilochan Naik	OBC	100	822	Berna	0.200	0.150
					823	Atta	1.200	0.410
					825	Atta	0.160	0.150
					831	Atta	0.950	0.230
					795	Atta	0.550	0.060
2	Ghutia	Netrananda Naik	OBC	124	796/1637	Atta	0.110	0.010
					2	6	1.010	


Land Acquisition Officer
KALAHANDI


Superintending Engineer
Kalahandi (R&B) Division

TAHASIL-GOLAMUNDA

Private land to be posted to general land acquisition in for Mouza-Gandamer

SI No	Village	Land owner	Category	Khata no	Plot no	Kisam	Total Area	Purchase Area				
1	Gandamer	Anirudha Rout	OBC	15	2584/3058	Gharabari	0.040	0.040				
2	Gandamer	Kumar Chandan	OBC	60	2595/3059	Gharabari	0.040	0.020				
									635	Adi	0.100	0.050
									636	Berna	0.200	0.030
3	Gandamer	Dasharath Toltia & others	OBC	213	634	Jalashaya	0.460	0.140				
									634/2817	Jalashaya	0.450	0.140
									2583/3055	Gharabari	0.030	0.020
4	Gandamer	Nathuram Naik	OBC	248	2583/3055	Gharabari	0.030	0.020				
5	Gandamer	Nabin Kumar Naik	OBC	253	2583/3056	Gharabari	0.040	0.040				
6	Gandamer	Surath Rout	OBC	531	2584/3057	Gharabari	0.040	0.040				
				6	9			0.520				

[Signature]
Land Acquisition Officer
KALAHANDI

[Signature]
Superintending Engineer
Kalahandi (R&B) Division

TAHASIL-GOLAMUNDA

Private land to be posted to general land acquisitionin for Mouza-Brundabahal

Sl No	Village	Land owner	Catego ry	Khata no	Plot no	Kisam	Total Area	Purchase Area
1	Brundabahal	Kaliakhutu Agharia	OBC	18	1185	Atta	2.820	0.460
3	Brundabahal	Shyamsundar Meher	OBC	115	1788	Atta	2.280	0.520
					1787	Atta	1.510	0.020
4	Brundabahal	Suratha Agharia	OBC	117	1191	Atta	1.900	0.140
6	Brundabahal	Chatur Meher	OBC	121/30	1730	Mala	0.680	0.200
7	Brundabahal	Sradhakra Meher	OBC	121/78	1883	Atta	5.600	0.280
8	Brundabahal	Madhusudan Meher	OBC	121/105	1726	Atta	0.660	0.200
9	Brundabahal	Tankadhar Rout	OBC	52	551	Atta	2.770	0.040
10	Brundabahal	Patita Ku Rout	OBC	121/483	1129/3309	Gharabari	0.100	0.050
				9	9			1.910


Land Acquisition Officer,
KALAHANDI


Superintending Engineer
Kalahandi (R&B) Division

Private land to be posted to general land acquisition for Mouza-Goindimunda

SI No	Village	Land owner	Catego ry	Khata no	Plot no	Kisam	Total Area	Purchase Area
1	Goindimunda	Edi Goud	OBC	17	1472	Berna	0.740	0.040
2	Goindimunda	Jayabal Goud & Others	OBC	85	1471	Patita	0.050	0.010
3	Goindimunda	Dutia Goud	OBC	110	1683	Mala	0.110	0.010
					1682	Atta	0.300	0.020
				3	4			0.080

[Signature]
 Land Acquisition Officer
 KALAHANDI

[Signature]
 Superintending Engineer
 Kalahandi (R&B) Division

TAHASIL-GOLAMUNDA

Private land to be posted to general land acquisition in for Mouza-Khaliakani

Sl No	Village	Land owner	Category	Khata no	Plot no	Kisam	Total Area	Purchase Area
1	Khaliakani	Amrutdhar Goud	OBC	19	542	Mala	0.110	0.110
					541	Atta	2.110	0.070
2	Khaliakani	Udhaba Bodkia	OBC	28	2429	Canal	0.360	0.030
3	Khaliakani	Udhaba Bodkia	OBC	29	638	Patla	0.120	0.030
4	Khaliakani	Dhaniram Meher	OBC	166	1209	Atta	0.050	0.050
					586/3007	Mala	0.040	0.040
					585	Mala	0.030	0.030
5	Khaliakani	Nirmala Meher	OBC	384/184	588	Atta	0.080	0.080
6	Khaliakani	Pataleswar Rout	OBC	202	1230	Atta	0.470	0.080
7	Khaliakani	Minakshi Pattjoshi	GEN	384/149	639	Mala	0.050	0.010
8	Khaliakani	Banchha bata Rout	OBC	239	584	Mala	0.040	0.030
9	Khaliakani	Tejraj Meher	OBC	384/138	611/2989	Mala	0.500	0.230
				9	12			0.790


Land Acquisition Officer
KALAHANDI


Superintending Engineer
Kalahandi (R&B) Division

TAHASIL-GOLAMUNDA

Private land to be posted to general land acquisition in for Mouza-Golamunda

SI No	Village	Land owner	Category	Khata no	Plot no	Kisam	Total Area	Purchase Area
1	Golamunda	Bida majhi	St	90	1430	mala	0.680	0.220
					1429	Atta	0.630	0.250
					1444	Atta	2.470	0.320
2	Golamunda	Bulu Naik	OBC	95	670	Atta	0.320	0.150
3	Golamunda	Kamal Rana	OBC	27	100	Mala	0.550	0.400
					42	Atta	3.700	0.970
4	Golamunda	Sudam Naik	OBC	144/476	38/3405	Atta	0.040	0.010
					4	7	2.320	

**Land Acquisition Officer
KALAHANDI**

[Handwritten Signature]

**Superintending Engineer
Kalahandi (R&B) Division**

[Handwritten Signature]

TAHASIL-GOLAMUNDA

Private land to be posted to general land acquisition in for Mouza-Tumura

SI No	Village	Land owner	Catego ry	Khata no	Plot no	Kisam	Total Area	Purchase Area
1	Tumura	Hemanta kumar panda	GEN	363	1567	Mala	0.290	0.210
2	Tumura	Tuleswar Naik	OBC	363/201	1559/2370	Mala	0.170	0.110
					1728	Atta	0.550	0.250
2					3		0.570	
Grand total							7.360	

S. K. Naik
Joint Acquisition Officer
KALAHANDI

S. K. Naik
Superintending Engineer
Kalahandi (R&B) Division