

ଓଡ଼ିଶା ସରକାର

ରାଜସ୍ୱ ଓ ବିପର୍ଜୟ ପରିଚାଳନା ବିଭାଗ

RDM/AB-KLD-0009-2020- 2667 RDM dated 25 JAN 2021

ସାମାଜିକ ପ୍ରଭାବ ନିର୍ଦ୍ଧାରଣ ନିମନ୍ତେ ଅଧିବୃତ୍ତନା

ରାଜ୍ୟ ସରକାର ପ୍ରଭାବିତ ଗ୍ରାମ /ଖାର୍ତ୍ତ ସ୍ତରରେ ସମ୍ପୃକ୍ତ ଗ୍ରାମ ପାଞ୍ଚାୟତଙ୍କ ପରାମର୍ଶ କ୍ରମେ ନିମ୍ନଲିଖିତ ଭୂମି ଅଧିଗ୍ରହଣ କରିବାକୁ ଚାହୁଁଛନ୍ତି ଏବଂ ସେଥି ନିମନ୍ତେ ସର୍ବସାଧାରଣ ଉଦ୍ଦେଶ୍ୟରେ ପ୍ରଭାବିତ ଅଞ୍ଚଳରେ ସାମାଜିକ ପ୍ରଭାବ ନିର୍ଦ୍ଧାରଣ (Social Impact Assessment) ସର୍ବେକ୍ଷଣ କରିବାକୁ ଚାହୁଁଛନ୍ତି । ନ୍ୟାୟୋଚିତ କ୍ଷତିପୂରଣ ଅଧିକାର ଏବଂ ଭୂ-ଅର୍ଜନ, ପୁନର୍ବାସ ଓ ଅଭିଧାନ କ୍ଷେତ୍ରରେ ସ୍ୱଚ୍ଛତା ଅଧିକାର ଆଇନ ୨୦୧୩ ର ଧାରା ୪ ଅନୁଯାୟୀ ଉକ୍ତ ସର୍ବେକ୍ଷଣ କରାଯିବ ।

୧. ପ୍ରକଳ୍ପ ବିକାଶକାରୀଙ୍କ ନାମ :- (ନିର୍ବାହୀ ଯନ୍ତ୍ରୀ ରାସ୍ତା ଓ ଗୃହ) ନିର୍ମାଣ ବିଭାଜନ, ଭବାନୀପାଟଣା, କଳାହାଣ୍ଡି ।

୨. ପ୍ରସ୍ତାବିତ ଭୂମି ଅଧିଗ୍ରହଣ ର ଉଦ୍ଦେଶ୍ୟ :- Construction of Biju Expressway

୩. SIA study କରୁଥିବା ଅନୁଷ୍ଠାନର ଯୋଗାଯୋଗ ସୂଚନା:- Research and Information Centre for Orissa (RICOR), Bhubaneswar

୪. SIA ସର୍ବେକ୍ଷଣ ଅନୁଷ୍ଠାନ:- Nabakrushna Choudhury Center for Development Studies

Bhubaneswar, Phone No-0674-2300471, 2301094.

୫. ପ୍ରକଳ୍ପ ପାଇଁ କଳାହାଣ୍ଡି ଜିଲ୍ଲାରେ ପ୍ରସ୍ତାବିତ ଭୂ-ଅଧିଗ୍ରହଣ ବିବରଣୀ / ତପସିଲ :-

କ୍ରମିକ ନଂ	ତହସିଲ	ଗ୍ରାମ ପଞ୍ଚାୟତ	ଗ୍ରାମ	ଅଧିକୃତ ରକବା	ମନ୍ତବ୍ୟ
୦୧	କୋକସରା	ଆମପାଣି	ଆମପାଣି	୧.୫୬୦	
୦୨	କୋକସରା	ବଡ଼ ପୋଡାଗୁଡା	ବଡ଼ ପୋଡାଗୁଡା	୨.୨୪୦	
୦୩	କୋକସରା	ତୁଡୁକାଠେଙ୍ଗା	ତୁଡୁକାଠେଙ୍ଗା	୨.୫୬୦	
୦୪	କୋକସରା	ମହିମା	ମହିମା	୦.୧୨୦	
୦୫	କୋକସରା	ମହିମା	ଘଣ୍ଟିଗୁଡା	୨.୯୭୦	
୦୬	କୋକସରା	ଖୁଣ୍ଟିଆ	ସରଧାପୁର	୦.୦୯୦	
୦୭	କୋକସରା	ଖୁଣ୍ଟିଆ	ଶ୍ରୀରାମପୁର	୨.୦୯୦	
୦୮	କୋକସରା	ପୋଡାଗୁଡା	ସାନ ପୋଡାଗୁଡା	୦.୬୯୦	
୦୯	କୋକସରା	ଗୋତମୁଣ୍ଡା	ଗୋତମୁଣ୍ଡା	୧.୪୮୦	
	ମୋଟ			୧୩.୮୦୦	

କ୍ରମଶଃ ...

୧୦	ଧର୍ମଗଡ଼	ପର୍ଲା	ପର୍ଲା	୯.୭୦୦	
୧୧	ଧର୍ମଗଡ଼	ଗଡ଼ିଆଜୋର	ପିପଳା	୦.୩୭୦	
୧୨	ଧର୍ମଗଡ଼	ଗଡ଼ିଆଜୋର	ଗଡ଼ିଆଜୋର	୬.୪୫୦	
୧୩	ଧର୍ମଗଡ଼	ଛିଲିପା	ବିକ୍ରମଗୁଡ଼ା	୧.୨୬୦	
୧୪	ଧର୍ମଗଡ଼	ଛିଲିପା	ଗୋଡ଼ଭଞ୍ଜା	୦.୧୨୩	
୧୫	ଧର୍ମଗଡ଼	ବ୍ରାହ୍ମଗଛେଣ୍ଡିଆ	ଧନଟ	୧.୩୭୦	
୧୬	ଧର୍ମଗଡ଼	ବ୍ରାହ୍ମଗଛେଣ୍ଡିଆ	ଆମ୍ବୁଗୁଡ଼ା	୨.୨୩୩	
୧୭	ଧର୍ମଗଡ଼	ବ୍ରାହ୍ମଗଛେଣ୍ଡିଆ	ଚିଲଚିଲା	୨.୯୨୦	
୧୮	ଧର୍ମଗଡ଼	ବେହେରା	ବେହେରା	୮.୫୩୦	
୧୯	ଧର୍ମଗଡ଼	ବ୍ରାହ୍ମଗଛେଣ୍ଡିଆ	ବ୍ରାହ୍ମଗଛେଣ୍ଡିଆ	୧.୪୫୦	
୨୦	ଧର୍ମଗଡ଼	ତେଣ୍ଡାପାଲି	କେନ୍ଦୁଗୁଡ଼ା	୦.୯୩୦	
	ମୋଟ			୩୫.୩୩୬	
୨୧	ଗୋଲାମୁଣ୍ଡା	ଖମାରହଳଦି	ଖମାରହଳଦି	୦.୧୬୦	
୨୨	ଗୋଲାମୁଣ୍ଡା	ଗଣ୍ଡାମେର	ଗଣ୍ଡାମେର	୦.୫୨୦	
୨୩	ଗୋଲାମୁଣ୍ଡା	ବୃନ୍ଦାବାହାଲ	ବୃନ୍ଦାବାହାଲ	୨.୪୦୦	
୨୪	ଗୋଲାମୁଣ୍ଡା	ଖଲିଆକାନି	ଗୋଲଦିମୁଣ୍ଡା	୦.୨୫୦	
୨୫	ଗୋଲାମୁଣ୍ଡା	ଖଲିଆକାନି	ଖଲିଆକାନି	୨.୪୬୦	
୨୬	ଗୋଲାମୁଣ୍ଡା	ଗୋଲାମୁଣ୍ଡା	ଗୋଲାମୁଣ୍ଡା	୩.୫୨୦	
୨୭	ଗୋଲାମୁଣ୍ଡା	ମାନଝରୀ	ତୁମୁରା	୦.୫୬୦	
୨୮	ଗୋଲାମୁଣ୍ଡା	ଖମାରହଳଦି	ଘୁଟିଆ	୧.୦୧୦	
	ମୋଟ			୧୦.୮୯୦	
	ସର୍ବ ମୋଟ			୬୦.୦୨୬	

(ଏଥିସହିତ ଭୂମି ଅନୁସୂଚି ସଂଲଗ୍ନ କରାଯାଇଛି)

୬. ପ୍ରସ୍ତାବିତ ପ୍ରକଳ୍ପ ର ସଂକ୍ଷିପ୍ତ ବିବରଣୀ :- Construction of Biju Expressway ର ଉନ୍ନତି କରଣ କରାଯିବ ଉକ୍ତ ଯୋଜନା ନିମନ୍ତେ କଳାହାଣ୍ଡି ଜିଲ୍ଲାର କୋକସରା, ଧର୍ମଗଡ଼ ଓ ଗୋଲାମୁଣ୍ଡା ତହସିଲ ଅନ୍ତର୍ଭୁକ୍ତ ଉପୋରୋକ୍ତ ୨୮ (ଅଠେଇଶି) ରାଜସ୍ୱ ଗ୍ରାମ ଦେଇଯିବ।


୭. SIA ସର୍ବେକ୍ଷଣରେ ଅନ୍ତର୍ଭୁକ୍ତ ପ୍ରକଳ୍ପ ଅଞ୍ଚଳ ଏବଂ ପ୍ରକଳ୍ପ ପ୍ରଭାବିତ ଅଞ୍ଚଳ କଳାହାଣ୍ଡି ଜିଲ୍ଲାର କୋକସରା, ଧର୍ମଗଡ଼ ଓ ଗୋଲାମୁଣ୍ଡା ତହସିଲ ଅନ୍ତର୍ଭୁକ୍ତ ଉପୋରୋକ୍ତ ୨୮ (ଅଠେଇଶି) ରାଜସ୍ୱ ଗ୍ରାମରୁ ପ୍ରାୟ ଏ. ୬୦.୦୨୬ ଡି କମି ଅଧିଗ୍ରହଣ କରାଯିବ । ପ୍ରକଳ୍ପ ପ୍ରଭାବିତ ଜମିର ବିସ୍ତୃତ ତାଲିକା/ତହସିଲ SIA ସର୍ବେକ୍ଷଣ ଅନ୍ତର୍ଗତ ନିଲିପାରିବ ।

୮. SIA ସର୍ବେକ୍ଷଣ ପ୍ରାଥମିକ ଉଦ୍ଦେଶ୍ୟ ଏବଂ ମୁଖ୍ୟ କାର୍ଯ୍ୟାବଳି ସର୍ବସାଧାରଣ ଉଦ୍ଦେଶ୍ୟ ନିର୍ଦ୍ଧାରଣ । ପ୍ରଭାବିତ ଅଞ୍ଚଳରେ ଥିବା ସମସ୍ତ ଗ୍ରାମ ପାଞ୍ଚାୟତ /ଗ୍ରାମ/ଝାଡ଼ି ର ପରାମର୍ଶ କ୍ରମେ SIA ସର୍ବେକ୍ଷଣ କରାଯିବ । SIA ସର୍ବେକ୍ଷଣ କ୍ଷେତ୍ର ପରିଦର୍ଶନ ପ୍ରଭାବିତ ବ୍ୟକ୍ତିଙ୍କ ସାମୁହିକ ଆଲୋଚନା ଏବଂ ପ୍ରଭାବିତ ବ୍ୟକ୍ତିଙ୍କ ମତାମତ ଚୁଡ଼ାନ୍ତ ରିପୋର୍ଟରେ ସ୍ଥାନିତ ହେବ । ଭୂମି ଅଧିଗୃହିତ ପ୍ରତ୍ୟକ୍ଷ ଅଥବା ପରୋକ୍ଷ ଶତକଡ଼ା ୨୫ ଭାଗ ପ୍ରଭାବିତ ସମସ୍ତ ଗ୍ରାମସଭା ମାନଙ୍କରେ ଜନ ଶୁଣାଣି କରାଯିବ ।

୯. ଗ୍ରାମସଭା / ଭୂମି ମାଲିକଙ୍କ ସହମତି ଆବଶ୍ୟକ କି ? ସହମତି ଆବଶ୍ୟକ ।

୧୦. SIA ସର୍ବେକ୍ଷଣ ଆରମ୍ଭ ଏବଂ ସମାପନ ରିପୋର୍ଟ ପ୍ରଦାନ ଏବଂ ତାହାର ପ୍ରକାଶନ ସରକାରୀ ବିଜ୍ଞପ୍ତି ପ୍ରକାଶିତ ଦିବାସଠାରୁ ୬ ମାସ ମଧ୍ୟରେ SIA ସର୍ବେକ୍ଷଣ ସମାପନ କରାଯିବ । SIA ସର୍ବେକ୍ଷଣ ରିପୋର୍ଟ ସମ୍ପୂର୍ଣ୍ଣ ପ୍ରଭାବିତ ପାଞ୍ଚାୟତ/ଗ୍ରାମ/ଝାଡ଼ି ସ୍ତରରେ ସ୍ଥାନୀୟ ଭାଷାରେ ପ୍ରକାଶନ କରାହେବ ତତ ସହିତ ଜିଲ୍ଲାପାଳ, ଉପ-ଜିଲ୍ଲାପାଳ ଏବଂ ବ୍ଲକ ମହକୁମାରେ ପ୍ରକାଶ କରାଯିବ ଏବଂ ସର୍ବସାଧାରଣଙ୍କ ଗୋଚରାର୍ଥେ ସରକାରଙ୍କ ୱେବ ସାଇଟ ରେ ସୂଚିତ ହେବ ।

ରାଜ୍ୟପାଳଙ୍କ ଆଦେଶାନୁସାରେ


ଅତିରିକ୍ତ ଶାସନ ସଚିବ

Memo No. 2668 /R&DM Dated 25 JAN 2021

Copy forwarded to the Director, Printing Stationary, Odisha, Cuttack for information and necessary. He is requested to publish the Notification in the next issue of the Odisha Gazette as this is a statutory one. SRO Number may be allotted to this publication.

Amal
25/01/2021
Deputy Secretary to Government

Memo No. 2669 /R&DM Dated 25 JAN 2021

Copy forwarded to Works Department for information and necessary action.

Amal
25/01/2021
Deputy Secretary to Government

Memo No. 2670 /R&DM Dated 25 JAN 2021

Copy forwarded to RDC(S.D.), Berhampur / Collector, Kalahandi / LAO, Kalahandi / Executive Engineer, Kalahandi (R&B) Division, No.1, Kalahandi for information and necessary action.

Amal
25/01/2021
Deputy Secretary to Government

Memo No. 2671 /R&DM Dated 25 JAN 2021

Copy forwarded to State Coordinator, Nabakrushna Choudhury Centre for Development Studies, Bhubaneswar-751013 for information and necessary action.

Amal
25/01/2021
Deputy Secretary to Government

Memo No. 2672 /R&DM Dated 25 JAN 2021

Copy forwarded to the IMU Cell, R&DM Department with a request to upload the Notification in this Department website / Young Professional, Land Acquisition Section of this Department for information and necessary action.

Amal
25/01/2021
Deputy Secretary to Government

LAND SCHEDULE FOR ACQUISITION OF PRIVATE LAND FOR CONSTRUCTION OF BIJU EXPRESS WAY IN KALAHANDI DISTRICT


TAHASIL-KOKSARA

Private land to be posted to general land acquisition for Mouza-Amapani

Sl. No.	Village	Land owner	Category	Khata No.	Plot No.	Kisam	Area
1	Ampani	Anta Majhi, Rushi Majhi, Prasanna Majhi, S/o-Rajiba Majhi & others	ST	9	1605	Atta	0.180
					1615	Berna	0.460
					1616	Mala	0.330
					1624	Atta	0.170
					1415	Atta	0.350
					1629	Patita	0.070
		Total		1	6		1.560



AMIN
L.A.O., Kalahandi




Land Acquisition Officer
Kalahandi


LAND SCHEDULE FOR ACQUISITION OF PRIVATE LAND FOR CONSTRUCTION OF BIJU
EXPRESS WAY IN KALAHANDI DISTRICT

TAHASIL-KOKSARA

Private land to be posted to general land acquisition for Mouza-Badpodaguda

Sl. No.	Village	Land owner	Category	Khata No.	Plot No.	Kisam	Area
1	Badpodaguda	Braja Harijan, Sadasib harijan, arjun harijan s/o- kala harijan	S.C.	312/43	1460/356 0	A.M.	0.600
3	Badpodaguda	Madhab Majhi, Punu Majhi, hari majhi, kuma majhi s/o- gangadhar majhi	S.T	171	2043	A.M.	0.300
					2050	Bahal	0.540
					2051	A.M.	0.800
Total				2	4		2.240


AMIN
L.A.O., Kalahandi


Land Acquisition Officer
Kalahandi

LAND SCHEDULE FOR ACQUISITION OF PRIVATE LAND FOR CONSTRUCTION OF BIJU EXPRESS WAY IN KALAHANDI DISTRICT

TAHASIL-KOKSARA

Private land to be posted to general land acquisition for Mouza-Dudukathenga

Sl. No.	Village	Land owner	Category	Khata No.	Plot No.	Kisam	Area
1	Dudukathenga	Nabakishor Banua s/o-padu banua	S.T.	109	1451	Berna	0.120
					819	Bahal	2.040
2	Dudukathenga	Nabakishor Banua, mithila banua s/o-padu banua, ratani banua w/o-padu banua	S.T.	110	1450	Bahal	0.120
					863	Ghar Bari	0.090
3	Dudukathenga	Simanchal Banua, dubala banua, baidyanath banua, kabir banua s/o-gobardhan banua, manmari banua w/o-gobardhan banua	S.T.	241	1452	Mala	0.190
		Total		3	5		2.560


AMIN
 L.A.O., Kalahandi


Land Acquisition Officer,
Kalahandi

LAND SCHEDULE FOR ACQUISITION OF PRIVATE LAND FOR CONSTRUCTION OF BIJU EXPRESS WAY IN KALAHANDI DISTRICT

TAHASIL-KOKSARA

Private land to be posted to general land acquisition for Mouza-Mahima

Sl. No.	Village	Land owner	Category	Khata No.	Plot No.	Kisam	Area
1	Mahima	Madhaba Dh. Majhi and others	S.T.	299	609/1983	Mala	0.120
		Total					0.120



AMIN
L.A.O., Kalahandi



Land Acquisition Officer
Kalahandi

LAND SCHEDULE FOR ACQUIUSITION OF PRIVATE LAND FOR CONSTRUCTION OF BIJU EXPRESS WAY IN KALAHANDI DISTRICT

TAHASIL-KOKSARA

Private land to be posted to general land acquisition for Mouza-Ghantiguda

Sl. No.	Village	Land owner	Category	Khata No.	Plot No.	Kisam	Area
1	Ghantiguda	Maheswar Mahadev Bije Nija Gaon, Marfat- Kanhel Majhi & Others	S.T. & O.B.C.	12	832	Mala	0.180
					841	Berna	0.520
					966	Mala	0.300
					968	Mala	0.300
					1148	Atta	0.370
					1153	Mala	0.180
					1154	Atta	0.050
					1163	Atta	0.640
					1164	Bahal	0.420
2	Ghantiguda	Ghasiram Mulkia, s/o- Makaranda Mulakia	S.T.	35	956	Berna	0.010
		Total		2	10		2.970

Amin
AMIN
L.A.O., Kalahandi


S. Jain
Land Acquisition Officer
Kalahandi

LAND SCHEDULE FOR ACQUISITION OF PRIVATE LAND FOR CONSTRUCTION OF BIJU EXPRESS WAY IN KALAHANDI DISTRICT

TAHASIL-KOKSARA

Private land to be posted to general land acquisition for Mouza-Saradhapur

Sl. No.	Village	Land owner	Category	Khata No.	Plot No.	Kisam	Area
1	Saradhapur	Dura Beldar, W/o- Debisingh Beldar & others	S.T.	37	8	Bahal	0.050
					9	Atta	0.040
		Total		1	2		0.090


AMIN
L.A.O., Kalahandi

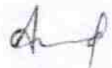

Land Acquisition Officer
Kalahandi


LAND SCHEDULE FOR ACQUISITION OF PRIVATE LAND FOR CONSTRUCTION OF BIJU EXPRESS WAY IN KALAHANDI DISTRICT

TAHASIL-KOKSARA

Private land to be posted to general land acquisition for Mouza-Srirampur

Sl.	Village	Land owner	Category	Khata No.	Plot No.	Kisam	Area
1	Srirampur	Durupi Dharua & others	S.T.	127	386	Berna	0.040
2	Srirampur	Sibananda PVT Ltd MD. Smt Pramila Agrawal, W/o- Jayakishan Agrawal	Gen	278	909	Atta	1.830
3	Srirampur	Sibananda PVT Ltd MD. Smt Pramila Agrawal, W/o- Jayakishan Agrawal	Gen	280	910	Atta	0.220
		Total		3	3		2.090


AMIN
L.A.O., Kalahandi



Land Acquisition Officer
Kalahandi

LAND SCHEDULE FOR ACQUISITION OF PRIVATE LAND FOR CONSTRUCTION OF BIJU EXPRESS WAY IN KALAHANDI DISTRICT

TAHASIL-KOKSARA

Private land to be posted to general land acquisition for Mouza-Sanpodaguda

Sl. No.	Village	Land owner	Category	Khata No.	Plot No.	Kisam	Area
1	Sanpodaguda	Jugdhar Goud & others	O.B.C.	32	996	Kheta adi	0.010
					1301	Berna	0.080
2	Sanpodaguda	Mota Goud and others	O.B.C.	59	3084	Mala	0.180
3	Sanpodaguda	Nabin Majhi & Others	S.T.	65	1084	A.M.	0.020
					1331	A.M.	0.020
4	Sanpodaguda	Sadhaba Mali, S/o- Bhagirathi Mali	O.B.C.	80	1307	Mala	0.360
5	Sanpodaguda	Bali Ganda, Jugamani Gand, Rengasi Ganda, S/o- Pujharibudha Ganda	S.T.	712	863	Atta	0.020
		Total		5	7		0.690


AMIN
L.A.O., Kalahandi



Land Acquisition Officer,
Kalahandi

LAND SCHEDULE FOR ACQUISITION OF PRIVATE LAND FOR CONSTRUCTION OF BIJU EXPRESS WAY IN KALAHANDI DISTRICT

TAHASIL-KOKSARA

Private land to be posted to general land acquisition for Mouza-Gotamunda

Sl. No.	Village	Land owner	Category	Khata No.	Plot No.	Kisam	Area
1	Gotamunda	Narayan Pujhari, S/o- Mayadhar Pujhari	S.T.	18	899	A.M.	0.200
2	Gotamunda	Laldhar Domb, S/o- Titi Domb	S.C.	102	1884	M.M.	0.360
					1877	BahaalMa muli	0.140
3	Gotamunda	Dhanurjya Ganda, Sukru Ganda, Sukchand Ganda, Randia Ganda, S/o- Chhinu Harijan	S.T.	67	840	Bahal Pani	0.110
4	Gotamunda	Layabati Dei, W/o- Manglu Pujhari and others	S.T.	118/18	534/2474	B.M.	0.100
5	Gotamunda	Ullasa Bewa, W/o- Muradhar Halwa & others	S.T.	240	603	A.M.	0.050
6	Gotamunda	Upendra Bag & Others.	SC	118/399	1877/301 3	Bahal Mamuli	0.520
		Total		6	7		1.480


AMIN
L.A.O., Kalahandi


Land Acquisition Officer
Kalahandi

LAND SCHEDULE FOR ACQUISITION OF PRIVATE LAND FOR CONSTRUCTION OF BIJU EXPRESS WAY IN KALAHANDI DISTRICT

TAHASIL-DHARAMGARH

Private land to be posted to general land acquisitionin for Mouza-Parla

Sl. No.	Village	Land owner	Category	Khata No.	Plot No.	Kisam	Area
1	Parla	Tapeswar Jal, S/o- Balaji Domba	SC	119/43	892/2301	Mal Mamuli	0.200
2	Parla	Gangaram Jhankar, S/o- Thulu Jhankar	ST	119/17	1919	Atta Khari	0.080
					1916	Bahal	1.080
3	Parla	Ganga Gond, S/o- Thulu Gond	ST	119/39	1926	Atta	0.340
					1927	Bahal	0.710
					1929	Atta	0.420
4	Parla	Babrubahan Jal, Satyaban Jal, S/o- Rameswar Jal & others	SC	45	921	Berna	0.450
					917	Berna	0.280
					891	Mala	0.160
					919	Mala	1.000
					967	Atta	1.570
					924	Atta	0.400
					895	Atta	0.250
					929	Atta	0.120
					920	Atta	0.340
					916	Atta	0.500
					922	Atta	0.820
896	Atta	0.330					
5	Parla	Boda Goud, Rache Goud, S/o- Pandit Goud & Others	OBC	79	1796	Atta	0.010
6	Parla	Bhuja Sahu & Others S/o- Baladev Sahu	OBC	84	1801	Atta	0.010
					1802	Berna	0.120
7	Parla	Sabetri Dei & Others S/o- Hara Mali & others	OBC	102	962	Berna	0.470
					965	Atta	0.040
		Total		7	23		9.700


AMIN
L.A.O., Kalahandi



Land Acquisition Officer,
Kalahandi

LAND SCHEDULE FOR ACQUISITION OF PRIVATE LAND FOR CONSTRUCTION OF BIJU EXPRESS WAY IN KALAHANDI DISTRICT

TAHASIL-DHARAMGARH

Private land to be posted to general land acquisition in for Mouza-Pipla

Sl. No.	Village	Land owner	Category	Khata No.	Plot No.	Kisam	Area
1	Pipla	Dinabandhu Sunani, S/o- Suna Sunani	SC	108	782	Atta	0.100
					783	Patita	0.040
2	Pipla	Phulakar Harijan, S/o- Bana Harijan & Others	SC	166	1408	Mala	0.230
		Total		2	3		0.370


AMIN
L.A.O., Kalahandi


Land Acquisition Officer
Kalahandi

LAND SCHEDULE FOR ACQUISITION OF PRIVATE LAND FOR CONSTRUCTION OF BIJU EXPRESS WAY IN KALAHANDI DISTRICT

TAHASIL-DHARAMGARH

Private land to be posted to general land acquisition in for Mouza-Gadiajore

Sl. No.	Village	Land owner	Category	Khata No.	Plot No.	Kisam	Area
1	Gadiajore	Ashakumari Naik & Others	GEN	18	561	Atta	0.450
2	Gadiajore	Dayanidhi Mali, S/o- Nilakantha Mali	OBC	179	1312	Bagayat	0.950
					1333	Berna	0.630
					1334	Atta	0.220
3	Gadiajore	Indramani Mali, S/o- Sriram Mali	OBC	22	997	Atta	0.480
4	Gadiajore	Netranand Naik, S/O- Rasikalal Naik	OBC	241	543	Mala	0.490
5	Gadiajore	Sibanand PVT.LTD M.D. Pramila Agrawal, W/o- Jayakishan Agrawal	Gen	264	2645	Atta	0.040
					2647	Atta	0.370
					2702	Atta	0.280
6	Gadiajore	Madhusudan Naik, S/o- Menaka Naik	OBC	318	954	Bahal	0.290
7	Gadiajore	Madhusudan Naik, S/o- Menaka Naik & Others	OBC	320	876	Gharabari	0.120
					877	Mala	0.100
					927	Bahal	0.060
					929	Bahal	0.050
					931	Atta	0.050
					932	Bahal	0.010
					934	Bahal	0.020
8	Gadiajore	Laxmidhar Naik, S/o- Madusudan Naik	OBC	396	952	Mala	0.900
					953	Bahal	0.280
9	Gadiajore	Sradhakara Mali, S/o- Maheswar Mali, Jayabali Mali, S/o- Sargi Mali	OBC	419	928	Bahal	0.090
10	Gadiajore	Sumitra Naik, S/o- Surjya Bhanu Naik	OBC	441	1612	Atta	0.340
11	Gadiajore	Phakir charan Naik, S/o- Rasikalal Naik	OBC	267	1475	Atta	0.190
12	Gadiajore	Bikram Mali, S/o- Rajaram Mali	OBC	281	2648/3271	Mala	0.040
		Total		12	23		6.450


AMIN
L.A.O., Kalahandi



Land Acquisition Officer
Kalahandi

LAND SCHEDULE FOR ACQUISITION OF PRIVATE LAND FOR CONSTRUCTION OF BIJU EXPRESS WAY IN KALAHANDI DISTRICT

TAHASIL-DHARAMGARH

Private land to be posted to general land acquisition in for Mouza-Bikramguda

Sl. No.	Village	Land owner	Category	Khata No.	Plot No.	Kisam	Area
1	Bikramguda	Akhifa Mali & Others	OBC	7	59	Atta	0.010
					60	Mala	0.270
2	Bikramguda	Jayasingh Sagar & Others	SC	132	1502	Patita	0.170
					1500	Patita	0.100
					1498	Patita	0.010
					50	Atta	0.700
		Total		2	6		1.260


AMIN
L.A.O., Kalahandi



Land Acquisition Officer
Kalahandi

LAND SCHEDULE FOR ACQUISITION OF PRIVATE LAND FOR CONSTRUCTION OF BIJU EXPRESS WAY IN KALAHANDI DISTRICT

TAHASIL-DHARAMGARH

Private land to be posted to general land acquisitionin for Mouza-Godbhanja

Sl. No.	Village	Land owner	Category	Khata No.	Plot No.	Kisam	Area
1	Godbhanja	Maheswar Naik, S/o- Kuma Naik	OBC	209	449	Berna	0.040
2	Godbhanja	Hari Gand, S/o- Majhia Gond, Ghara Ganda, W/o- Majhia Ganda	ST	271	776/968	Bahal	0.050
3	Godbhanja	Srinibash Agrawal, S/o- Satyanarayan Agrawal	Gen	259	143	Atta	0.033
		Total		3	3		0.123


AMIN
L.A.O., Kalahandi



Land Acquisition Officer
Kalahandi

LAND SCHEDULE FOR ACQUIISSION OF PRIVATE LAND FOR CONSTRUCTION OF BIJU EXPRESS WAY IN KALAHANDI DISTRICT

TAHASIL-DHARAMGARH

Private land to be posted to general land acquisitionin for Mouza-Thanat

Sl. No.	Village	Land owner	Category	Khata No.	Plot No.	Kisam	Area
1	Thanat	Dukhatu Mali & others	OBC	152	1537	Bahal	0.030
					1538	Bahal	0.100
					1539	Bahal	0.810
2	Thanat	labanya Mali & others	OBC	357	1554	Bahal	0.190
					1549	Bahal	0.240
		Total		2	5		1.370


AMIN
L.A.O., Kalahandi


Land Acquisition Officer
Kalahandi

LAND SCHEDULE FOR ACQUISITION OF PRIVATE LAND FOR CONSTRUCTION OF BIJU EXPRESS WAY IN KALAHANDI DISTRICT

TAHASIL-DHARAMGARH

Private land to be posted to general land acquisition in for Mouza-Ambaguda

Sl. No.	Village	Land owner	Category	Khata No.	Plot No.	Kisam	Area
1	Ambaguda	Abhiram Domb & others	SC	11	697	Mala	0.290
					698	Mala	0.500
					701	Mala	0.110
2	Ambaguda	Arjun Mali, S/o-Lochan Mali	Obc	7	472	Berna	0.440
					473	Rasta	0.021
					479	Bahal	0.022
3	Ambaguda	Omkar Mashra, S/o-	Obc	14	506/1295	Bahal	0.020
4	Ambaguda	Kailash Mali & others	Obc	31	505	Bahal	0.060
5	Ambaguda	Bhagirathi Mali, S/o-Krushna Mali	Obc	153	507	Bahal	0.150
					303	Berna	0.180
					341	Bahal	0.020
6	Ambaguda	Langti Mali, S/o-Kamlu Mali	Obc	181	506	Mala	0.400
					506/1294	Patita	0.020
Total				6	13		2.233


AMIN
L.A.O., Kalahandi



Land Acquisition Officer
Kalahandi

LAND SCHEDULE FOR ACQUISITION OF PRIVATE LAND FOR CONSTRUCTION OF BIJU EXPRESS WAY IN KALAHANDI DISTRICT

TAHASIL-DHARAMGARH

Private land to be posted to general land acquisition in for Mouza-Chilchila

Sl. No.	Village	Land owner	Category	Khata No.	Plot No.	Kisam	Area
1	Chilchila	Jalandhar Domb & others	SC	114	1243	Bahal	0.390
					1234	Berna	0.150
					1235	Bahal	0.190
2	Chilchila	Jhirendra Naik, W/o- Brunda Naik & others	SC	119	1448	Bahal	0.570
					1450	Atta	0.090
					1451	Mala	0.010
3	Chilchila	Parbati Domb, S/o- Gunduchu Domb	SC	191	1193	Berna	0.560
					1194	Mala	0.010
4	Chilchila	Parbati Harijan, W/o- Premanand Harijan	SC	192	1197	Atta	0.260
5	Chilchila	Jatindramohan Mund & others	Gen	297	1188	Atta	0.230
6	Chilchila	Sharat Chandra Mund, S/o- Bhagwan Mund	Gen	336	1441	Atta	0.030
					1433	Atta	0.020
7	Chilchila	Sasti Prasad Mund, S/o- Haraprasad Mund & Others	Gen	357	1443	Atta	0.410
Total				7	15		2.920


AMIN
L.A.O., Kalahandi


Land Acquisition Officer
Kalahandi

**LAND SCHEDULE FOR ACQUISITION OF PRIVATE LAND FOR CONSTRUCTION OF BIJU
EXPRESS WAY IN KALAHANDI DISTRICT
TAHASIL-DHARAMGARH**

Private land to be posted to general land acquisition in for Mouza-Behera

Sl. No.	Village	Land owner	Category	Khata No.	Plot No.	Kisam	Area
1	Behera	Kunja Goud, Bhuban Goud, S/o- Baisakhu Goud & Others	OBC	47	660	Mala	0.020
2	Behera	Dambaru Domb & others	SC	201	1621	Mala	0.080
					1622	Mala	0.620
3	Behera	Chidananda PVT LTD Director Nabakishor Agrawal, S/o- Mansingh Agrawal		278	658	Mala	0.490
					657	Mala	0.470
5	Behera	Bhikari Domb & Others	SC	396	1639	Mala	0.130
6	Behera	Munsi Goud & others	Obc	463	640	Mala	0.010
7	Behera	Rajkumar Bishi, S/o- Ratna Bishi & others	OBC	516	1179	Berna	0.180
8	Behera	Radheshyam Agrawal, S/o- Mousadhilal Agrawal	OBC	525	591	Berna	0.660
9	Behera	Radheshyam Agrawal, S/o- Mousadhilal Agrawal	OBC	526	629	Mala	0.040
10	Behera	Sankarlal Agrawal, & others S/o- Mousadhilal Agrawal	Obc	579	662	Patita	0.660
11	Behera	Satyaram Panigrahi & others	SC	619	1608	Berna	0.180
					1609	Berna	0.260
					1638	Mala	0.440
					1637	Mala	0.190
12	Behera	Ude Goud & Others	OBC	21	348	Berna	0.790
13	Behera	Padman Gainta, S/o- Angad Gond & others	ST	179	371	Atta	0.160
					377	Mala	2.210
14	Behera	Chhatar Sahu, Charan Sahu, S/o- Damodar Sahu & Others	OBC	302/94	365	Berna	0.060
15	Behera	Udhaba Goud & Others	OBC	302/136	368	Mala	0.370
					369	Atta	0.240
					370	Mala	0.060
16	Behera	Balabhadra Sahu, S/o- Kamalsae Sahu	Obc	278/14	351	Atta	0.210
		Total		16	25		8.530


AMIN
L.A.O., Kalahandi


Land Acquisition Officer
Kalahandi


LAND SCHEDULE FOR ACQUISITION OF PRIVATE LAND FOR CONSTRUCTION OF BIJU EXPRESS WAY IN KALAHANDI DISTRICT

TAHASHI-DHARAMGARH

Private land to be posted to general land acquisition in for Mouza-Brahmanchhedia

Sl. No.	Village	Land owner	Category	Khata No.	Plot No.	Kisam	Area
1	Brahmanchhedia	Hemanta Kumar Panda, S/o- Binod Bihari Panda	Gen	332	811	Bahal	0.550
					810	Bahal	0.180
					806	Bahal	0.250
					807	Berna	0.230
2	Brahmanchhedia	Kishor Ch Mund, S/o- Ghenuprasad Mund	Gen	49	21	Atta	0.070
3	Brahmanchhedia	Gagan Sabar & others	ST	69	828	Atta	0.040
					817	Mala	0.130
Total				3	7		1.450


AMIN
L.A.O., Kalahandi



Land Acquisition Officer
Kalahandi

LAND SCHEDULE FOR ACQUISITION OF PRIVATE LAND FOR CONSTRUCTION OF BIJU EXPRESS WAY IN KALAHANDI DISTRICT

TAHASIL-DHARAMGARH

Private land to be posted to general land acquisition in for Mouza-Kenduguda

Sl. No.	Village	Land owner	Category	Khata No.	Plot No.	Kisam	Area
1	Kenduguda	Chandra Prasad, Radheshyam Meher, S/o- Akalu Meher Meher & Others	OBC	63	342	Patita	0.060
					340	Atta	0.020
					626	Atta	0.050
					654	Atta	0.800
		Total		1	4	0.930	


AMIN
L.A.O., Kalahandi



Land Acquisition Officer
Kalahandi

LAND SCHEDULE FOR ACQUISITION OF PRIVATE LAND FOR CONSTRUCTION OF BIJU EXPRESS WAY IN KALAHANDI DISTRICT

TAHASIL-GOLAMUNDA

Private land to be posted to general land acquisition in for Mouza-Khamarhaldi

Sl. No.	Village	Land owner	Category	Khata No.	Plot No.	Kisam	Area
1	KhamarHaldi	Abhimanyu Domb & Others S/o- Sukri Domb	SC	10	194	Mala	0.040
2	KhamarHaldi	Jogeswar Mali & others	OBC	110	258	Berna	0.060
4	Khamarhaldi	Sundar Mali, S/o- Siali Mali	OBC	279	1204/1410	Atta	0.060
		Total		3	3		0.160


AMIN
L.A.O., Kalahandi


Land Acquisition Officer,
Kalahandi

LAND SCHEDULE FOR ACQUISITION OF PRIVATE LAND FOR CONSTRUCTION OF BIJU EXPRESS WAY IN KALAHANDI DISTRICT

TAHASIL-GOLAMUNDA

Private land to be posted to general land acquisitionin for Mouza-Gandamer

Sl. No.	Village	Land owner	Category	Khata No.	Plot No.	Kisam	Area
1	Gandamer	Anirudha Rout, S/o- Bhima Rout & others	OBC	15	2584/305 8	Gharabari	0.040
2	Gandamer	Kumar Chandan, S/o- Gharo Chandan & others	OBC	60	2595/305 9	Gharabari	0.020
3	Gandamer	Dasharath Toltia & others	OBC	213	635	Adi	0.050
					636	Berna	0.030
					634	Jalashaya	0.140
					634/2317	Jalashaya	0.140
4	Gandamer	Nathuram Naik, S/o- Sugriba Naik	OBC	248	2583/305 5	Gharabari	0.020
5	Gandamer	Nabin Kumar Naik, S/o- Nathuram Naik & others	OBC	253	2583/305 6	Gharabari	0.040
6	Gandamer	Surath Rout, S/o- Bhima Rout & others	OBC	531	2584/305 7	Gharabari	0.040
		Total		6	9		0.520


 AMIN
 L.A.O., Kalahandi


 Land Acquisition Officer
 Kalahandi

LAND SCHEDULE FOR ACQUISITION OF PRIVATE LAND FOR CONSTRUCTION OF BIJU EXPRESS WAY IN KALAHANDI DISTRICT

TAHASIL-GOLAMUNDA

Private land to be posted to general land acquisition for Mouza-Brundabahal

Sl. No.	Village	Land owner	Category	Khata No.	Plot No.	Kisam	Area
1	Brundabahal	Kaliakhutu Agharia, S/o- Bharat Agharia	OBC	18	1185	Atta	0.500
2	Brundabahal	Rukadhar Bisi & Others	OBC	121/487	1884/3314	Atta	0.170
3	Brundabahal	Shyamsundar Meher, S/o- Ramchandra Meher	OBC	115	1788	Atta	0.520
					1787	Atta	0.020
4	Brundabahal	Suratha Agharia, S/o- Bibichha Agharia	OBC	117	1191	Atta	0.140
5	Brundabahal	Sadhucharan Agharia & Others	OBC	121/285	1792/2957	Atta	0.040
					1791	Mala	0.150
6	Brundabahal	Chatur Meher, S/o- Jhhati Meher	OBC	121/30	1730	Mala	0.200
7	Brundabahal	Sradhara Meher, S/o- Jati Meher	OBC	121/78	1883	Atta	0.280
8	Brundabahal	Madhusudan Meher, S/o- Jadumani Meher	OBC	121/105	1726	Atta	0.200
9	Brundabahal	Chaitanya Mali, S/o- Bidyadhar Mali	OBC	121/141	24/2665	Atta	0.090
10	Brundabahal	Tankadhar Rout S/o- Khatu Rout	OBC	52	551	Atta	0.040
11	Brundabahal	Allhadini Rout, W/o- Patita Ku Rout	OBC	121/483	1129/3309	Gharabari	0.050
		Total		11	13		2.400

Amin
AMIN
L.A.O., Kalahandi


S. Saini
Land Acquisition Officer
Kalahandi

LAND SCHEDULE FOR ACQUISITION OF PRIVATE LAND FOR CONSTRUCTION OF BIJU EXPRESS WAY IN KALAHANDI DISTRICT

TAHASIL-GOLAMUNDA

Private land to be posted to general land acquisition in for Mouza-Goindimunda

Sl. No.	Village	Land owner	Category	Khata No.	Plot No.	Kisam	Area
1	Goindimunda	Edi Goud, S/o- Mara Goud	OBC	17	1472	Berna	0.040
2	Goindimunda	Jayabal Goud & Others	OBC	85	1471	Patita	0.010
3	Goindimunda	Dutia Goud, S/o- Sukru Goud	OBC	110	1683	Mala	0.010
					1682	Atta	0.020
4	Goindimunda	Nanda Goud, S/o- Majhia Goud	OBC	115	1657	Berna	0.040
					1621	Berna	0.130
		Total		4	6		0.250


AMIN
L.A.O., Kalahandi



Land Acquisition Officer
Kalahandi

LAND SCHEDULE FOR ACQUISITION OF PRIVATE LAND FOR CONSTRUCTION OF BIJU EXPRESS WAY IN KALAHANDI DISTRICT

TAHASIL-GOLAMUNDA

Private land to be posted to general land acquisition in for Mouza-Khaliakani

Sl. No.	Village	Land owner	Category	Khata No.	Plot No.	Kisam	Area
1	Khaliakani	Amrutdhar Goud, S/o- Naka Goud	OBC	19	542	Mala	0.110
					541	Atta	0.070
2	Khaliakani	Udhaba Bodkia, S/o- Dambudhar Bodkia, Padma Bodkia, W/o- Dambudhar Mali	OBC	28	2429	Canal	0.030
3	Khaliakani	Udhaba Bodkia & others	OBC	29	638	Patita	0.030
4	Khaliakani	Ganeswar Rout, Sumitra Rout, S/o- Sitaram Rout	OBC	66	1200	Atta	0.020
					1196	Bahal	0.070
					1197	Bahal	0.280
					1254	Bahal	0.300
					1246	Berna	1.000
5	Khaliakani	Dhaniram Meher, S/o- Durjyadhan Meher	OBC	166	1209	Atta	0.050
6	Khaliakani	Nirmala Meher, Keshaba Meher, S/o- Kirtan Meher	OBC	384/184	586/3007	Mala	0.040
					585	Mala	0.030
					588	Atta	0.080
7	Khaliakani	Pataleswar Rout, Dhabaleswar Rout, S/o- Upendra Rout	OBC	202	1230	Atta	0.080
8	Khaliakani	Minakshi Pattjoshi, W/o- Swadesh Ku. Pattjoshi	GEN	384/149	639	Mala	0.010
9	Khaliakani	Banchha bata Rout, S/o- Jagamohan Rout	OBC	239	584	Mala	0.030
10	Khaliakani	Tejraj Meher, S/o- Ghaneswar Meher	OBC	384/138	611/2989	Mala	0.230
		Total		10	17		2.460


AMIN
 L.A.O., Kalahandi



Land Acquisition Officer
 Kalahandi

LAND SCHEDULE FOR ACQUISITION OF PRIVATE LAND FOR CONSTRUCTION OF BIJU EXPRESS WAY IN KALAHANDI DISTRICT

TAHASIL-GOLAMUNDA

Private land to be posted to general land acquisition in for Mouza-Golamunda

Sl. No.	Village	Land owner	Category	Khata No.	Plot No.	Kisam	Area
1	Golamunda	Bida Majhi, Laba Majhi, S/o- Jayaram Majhi	St	90	1430	mala	0.220
					1429	Atta	0.250
					1444	Atta	0.320
2	Golamunda	Bulu Naik, S/o- Punia Naik	OBC	95	670	Atta	0.150
3	Golamunda	Kamal Rana, Ghanashyam Rana, Dutia Rana, S/o-	OBC	27	100	Mala	0.400
					42	Atta	0.970
4	Golamunda	Iswar Naik, S/o- Bhima Naik	St	18	107	Atta	0.300
5	Golamunda	Hema Naik & others	St	144	248	Atta	0.900
6	Golamunda	Sudam Naik, S/o- Banabasi Naik	OBC	144/476	38/3405	Atta	0.010
		Total		6	9		3.520


 AMIN
 L.A.O., Kalahandi


 Land Acquisition Officer
 Kalahandi

LAND SCHEDULE FOR ACQUISITION OF PRIVATE LAND FOR CONSTRUCTION OF BIJU EXPRESS WAY IN KALAHANDI DISTRICT

TAHASIL-GOLAMUNDA

Private land to be posted to general land acquisitionin for Mouza-Tumura

Sl. No.	Village	Land owner	Category	Khata No.	Plot No.	Kisam	Area
1	Tumura	Hemanta kumar panda, S/o- Hrushikesh Panda	GEN	363	1567	Mala	0.210
2	Tumura	Tuleswar Naik, s/o- Rajkumar Naik	OBC	363/201	1559/237 0	Mala	0.110
					1728	Atta	0.250
		Total		2	3		0.570


AMIN
L.A.O., Kalahandi


Land Acquisition Officer
Kalahandi

LAND SCHEDULE FOR ACQUIISSION OF PRIVATE LAND FOR CONSTRUCTION OF BIJU
EXPRESS WAY IN KALAHANDI DISTRICT


TAHASIL-GOLAMUNDA

Private land to be posted to general land acquisitionin for Mouza-Ghutia

Sl. No.	Village	Land owner	Category	Khata No.	Plot No.	Kisam	Area
1	Ghutia	Trilochan Naik, S/o- Brundaban Naik & others	OBC	100	822	Berna	0.150
					823	Atta	0.410
					825	Atta	0.150
					831	Atta	0.230
2	Ghutia	Netrananda Naik, S/o- Trilochan Naik	OBC	124	795	Atta	0.060
					796/1637	Atta	0.010
Total				2	6	1.010	



AMIN
L.A.O., Kalahandi



Acquisition Officer
Kalahandi