


Government of Odisha
REVENUE AND DISASTER MANAGEMENT DEPARTMENT

WITHDRAWAL NOTIFICATION

No RDM-LAA-MBJ-0051-2017/ 20559 R&DM, dated 20 JUL 2019

In exercise of the powers conferred by Section 93 (1) of the Right to Fair Compensation and Transparency in Land Acquisition, Rehabilitation & Resettlement Act, 2013, the State Government do hereby withdraw **Ac.9.81 dec.** of land out of **Ac. 12.10 dec** of land as per the land schedule attached herewith in village-**Haladipal** , P.S-Morada No. 48, Tahasil- Morada, District- Mayurbhanj covered by Revenue & DM Department Notification No. 20057 dated 22.06.2017 published in the extraordinary issue of the Odisha Gazette No.609 dated 17.04.2018 acquired for construction of Baisinga Branch Canal under Subarnarekha Irrigation Project of which possession has not been taken.

By order of the Governor

Avaya Kumar Nayak
Additional Secretary to Government.

Memo. No. / 20560 **R&DM dtd** 20 JUL 2019
Copy forwarded to the Director, Printing Stationery and Publication, Odisha, Cuttack with a request to publish the Declaration along with the land schedule in the next issue of E.O.G and supply 5 copies of them to Collector, Mayurbhanj dm-mayurbhanj@nic.in , /Collector, Balasore/ Water Resources Department /R & DM Department la-rev.od@nic.in / Spl Land Acquisition Officer, Subarnarekha Irrigation Project , Baripada, Mayurbhanj spl.laosip@gmail.com / Secretary to R.D.C (C.D), Cuttack.

Memo. No. / 20561 **R&DM dtd** 20 JUL 2019
Copy along with the land schedule forwarded to I&PR Department with a request to take necessary steps for publication of the Declaration along with the land schedule in two local dailies of which at least one shall be in the regional language and two copies of the said publication may please be furnished to Spl Land Acquisition Officer,, Subarnarekha Irrigation Project , Baripada, Mayurbhanj spl.laosip@gmail.com immediately.

Memo. No. / 20562 **R&DM dtd** 20 JUL 2019
Copy forwarded to Collector, Mayurbhanj / Spl Land Acquisition Officer, Subarnarekha Irrigation Project , Baripada, Mayurbhanj for information and necessary action.

1. He should not take possession of the land under any circumstances.
2. The substance of the Declaration may be published in the locality immediately. Copies of such publication and the date of such publication may be intimated to this Department forthwith for further course of action.


P.T.O.

3. Publication in EOG/ News Paper may be watched and reported to this Department with details of such publication.

Memo. No. / 20563

R&DM dtd. 20 JUL 2019

Copy forwarded to the R.D.C (C.D) Cuttack / Water Resources Department for information and necessary action.


19/07/19

Officer on Special Duty

Memo. No. / 20564

R&DM dtd. 20 JUL 2019

Copy forwarded to the Executive Engineer, Baisinga Canal Division, Subarnarekha Irrigation Division, Morada, Mayurbhanj / IMU cell / Guard File for information and necessary action.


19/07/19

Officer on Special Duty


19/07/19

Officer on Special Duty

FORM 17(A)

L.A. Withdrawal Proposal of Village Haldipal


Form of Notification under Section 93(1) RFCTLA of R & R Act. 2013

In exercise of the Powers conferred Section 93(1) of the RFCTLA of R & R Act. 2013, the Govt. of Odisha is pleased to withdraw Ac. 9.81 area from the acquisition of the land required to be taken by Govt. at the expand for Chitrada Minor, Subarnarekha Irrigation Project in the Village- Haldipal, P.S Morada Dist: Mayurbhanj covered notification No. 20057 Dt. 22.06.2017. 11(1) of Spl. LAO, SIP, Baripada.

Village: Haldipal Tahasil: Morada District: Mayurbhanj. 12 Land Details(Chitrada Minor)					
Sl. No.	Khata No.	Plot No.	Total Area	11(1) Notification No.20057. Dt.22.06. 2017.Area.	Withdrawal Area
1	2	3	4	5	6
1	6	635	0.07	0.07	0.07
		636	0.07	0.01	0.01
2	11	627	0.36	0.05	0.05
3	14	701	0.19	0.02	0.02
4	15	648	0.36	0.02	0.02
5	20	500/1219	0.07	0.01	0.01
6	24	265	0.28	0.06	0.06
		266	0.06	0.02	0.02
		270	0.07	0.02	0.02
		348	0.10	0.02	0.02
7	30	563/1245	0.59	0.12	0.12
8	41	593	0.22	0.07	0.07
		267	0.19	0.14	0.14
		269	0.12	0.10	0.10
9	43	596	0.63	0.52	0.52
10	50	655	0.11	0.11	0.11
		692/1155	0.10	0.02	0.02
		692/1181	0.71	0.03	0.03
11	52	561/1180	0.72	0.16	0.16
12	53	674	0.04	0.02	0.02
13	55	624	0.07	0.04	0.04
14	70	609	0.10	0.01	0.01
15	84	566/1288	0.18	0.18	0.18
16	86	415	0.07	0.03	0.03
		471/1283	0.15	0.02	0.02
17	89	652	0.11	0.02	0.02
		653	0.13	0.03	0.03
		713	0.15	0.05	0.05
18	95	404	0.07	0.03	0.03
		616	0.37	0.15	0.15
		620	0.08	0.08	0.08
		621	0.08	0.08	0.08
		625	0.03	0.03	0.03
		628	0.23	0.07	0.07
19	98	738	0.23	0.07	0.07
20	101	621	0.05	0.05	0.05
21	107	620	0.22	0.02	0.02
		622	0.05	0.05	0.05
		800	0.38	0.05	0.05
		820	0.18	0.14	0.14

22	10	801	0.08	0.01	0.01
		801/1191	0.11	0.02	0.02
		801/1192	0.14	0.02	0.02
		676/1198	0.04	0.01	0.04
23	108	406	0.08	0.04	0.04
24	124	640	0.21	0.04	0.04
25	134	294	1.47	0.16	0.16
		676/1213	0.03	0.03	0.03
		804	0.32	0.02	0.02
26	135	268	0.10	0.10	0.10
27	141	634	0.04	0.04	0.04
		693	0.23	0.04	0.04
28	146	347	0.10	0.04	0.04
29	151	543	0.73	0.32	0.32
		631	0.19	0.07	0.07
30	159	544	0.34	0.12	0.12
31	164	553	0.32	0.12	0.12
		617	0.28	0.12	0.12
		819	0.11	0.02	0.02
32	170	366	0.19	0.01	0.01
		435/1186	0.03	0.03	0.03
		568/1267	0.52	0.11	0.11
33	173	623	0.07	0.07	0.07
		794	0.28	0.05	0.05
34	181	613	0.52	0.14	0.14
35	191	576	0.23	0.08	0.08
36	192	734	0.14	0.03	0.03
		6026/6026/6162		0.04	0.04
37	195	676/1187	0.03	0.03	0.03
38	198	592	0.24	0.05	0.05
		818	0.05	0.01	0.01
39	202	405	0.16	0.03	0.03
		473	0.35	0.04	0.04
40	205	702	0.05	0.02	0.02
		703	0.85	0.03	0.03
41	209	472	0.19	0.02	0.02
		435/1217	0.02	0.02	0.02
42	215	439	0.19	0.08	0.08
		615	0.41	0.08	0.08
43	221	419	0.12	0.04	0.04
		435/1224	0.03	0.03	0.03
44	223	502	0.49	0.10	0.10
45	226	499	0.23	0.09	0.09
46	230	632	0.04	0.02	0.02
47	231	736	0.06	0.06	0.06
48	232	116	0.26	0.10	0.10
49	233	649	0.33	0.02	0.02
		714	0.06	0.05	0.05
50	239	676/1212	0.07	0.07	0.07
51	241	351	0.49	0.06	0.06
		591	0.67	0.06	0.06
		625	0.38	0.20	0.20
		626	0.21	0.05	0.05
		792	0.06	0.03	0.03
		790	0.10	0.10	0.10
		721	0.22	0.03	0.03
		787	0.20	0.20	0.20
52	240	500	0.12	0.12	0.12
		789	0.16	0.15	0.15
53	250	501	0.11	0.11	0.11
54	267	874	0.52	0.12	0.12
55	281	428	0.32	0.04	0.04

		1.77	0.11	0.05	0.05
		1.13	0.10	0.04	0.03
		1.28	0.75	0.01	1.01
	260	160/111	1.77	0.13	0.13
		503	0.28	0.10	0.10
		261	0.25	0.11	0.15
		567	1.30	0.17	0.17
	300	0.77	0.06	0.04	0.04
	300/78	906	0.7	0.10	0.10
	244/7	81	0.2	0.07	0.07
	300/15	633	0.01	0.02	0.02
	300/20	154/131	1.7	0.09	0.09
	300/25	341/121	0.16	0.11	0.11
	300/27	549	0.15	0.04	0.04
	300/36	1.73	1.05	0.04	0.04
	300/45	611	0.22	0.01	0.01
	300/50	77	0.01	0.01	0.01
		151/131	0.30	0.05	0.05
	300/52	203	0.2	0.07	0.07
	300/56	25/1325	1.3	0.11	0.11
	300/59	601/133	0.16	0.12	0.12
	300/61	13/1313	0.0	0.14	0.14
	300/213	410	0.55	0.16	0.5
	300/221	187	0.63	0.06	1.00
	300/23	305	0.09	0.02	0.02
	300/280	70	0.11	0.12	0.12
	300/283	40	1.22	0.20	0.20
	300/289	225	0.16	0.04	0.1
		1498/130	0.75	0.10	0.21
	300/292	130/1310	0.07	0.07	0.07
	300/30	138	0.10	0.08	0.08
	300/321	300	0.25	0.11	0.25
	300/322	25	0.25	0.10	0.09
	300/333	10	0.03	0.02	0.02
		217	0.05	0.01	0.01
		136	33.79	9.81	9.81


 Zone Officer-cum-L.A. Collector
 S.I.P., Laxmiposi Zone


 Soil Land Acquisition Officer
 SIP BARIPADA