

GOVERNMENT OF ODISHA
REVENUE AND DISASTER MANAGEMENT DEPARTMENT

No. RE-I-47/2016- 9207 /R&DM, Dated 20.3.2017.

NOTIFICATION

In exercise of the powers conferred by items (i), (ii) and (iv) of sub-section (2) of section 8 A of the Odisha Land Reforms Act, 1960 (Odisha Act 16 of 1960) and in supersession of the Notification issued by the Government of Odisha in erstwhile Revenue Department bearing No.3312, dated 28th January, 2006 and published in the extraordinary issue of the Odisha Gazette bearing No. 120, dated the 6th February, 2006, the State Government do hereby specify the area as noted below, in which the rate of conversion fees mentioned against such area shall be levied, namely :-

<u>Area</u> (1)	<u>Premium Payable per Acre</u> (2)
1. Land situated in all Municipal Corporation Areas (enclosed herewith as Annexure-A) and all Municipal Areas (enclosed herewith as Annexure-B) in the State;	Rs. 3 lakh
2. Land situated within one-half km i.e. 500 meters on either sides of all the National Highways in the State (enclosed herewith as Annexure-C);	Rs. 3 lakh
3. Land situated in any area within one-fourth km i.e. 250 meters on either sides of all the State Highways in the State (copy enclosed as Annexure-D);	Rs. 1 lakh
4. All areas covered by the Development Plans prepared under the provisions of the Odisha Development Authorities Act, 1982, Master Plans Areas carved out under the provisions of the Odisha Town Planning and Improvement Trust Act, 1956 but falling outside the Municipal Corporations/ Municipalities/ NACs or 500 meters on either sides of all National Highways or 250 meters on either sides of all State Highways and except the areas as mentioned in items 1, 2 and 3 above;	Rs. 30,000/-

This Notification will come into effect on the date of its publication in the Official Gazette.

By order of the Governor




(Dr. Mona Sharma)
Principal Secretary to Government

Memo No. 9208 /R & DM, Dated 20.3.2017.

Copy forwarded to the Director, Printing Stationery & Publication, Odisha, Cuttack with a request to publish the Notification in the extraordinary issue of the Odisha Gazette and supply 100 (one hundred) spare copies of the same to this Department.


This being a statutory Notification shall bear S.R.O. Number.


20/3/17

Additional Secretary to Government

Memo No. 9209 /R & DM, Dated 20.3.2017.


Copy forwarded to the Land Reforms Commissioner, Odisha, Cuttack/Secretary, Board of Revenue, Odisha, Cuttack/ all RDCs/ Vice-Chairman, BDA, Bhubaneswar/ all Collectors/all Sub-Collectors/all Tahasildars for information and necessary action.


20/3/17

Additional Secretary to Government

Memo No. 9210 /R & DM, Dated 20.3.2017

Copy forwarded to All Departments/All Heads of Department for information and necessary action.


20/3/17

Additional Secretary to Government

Memo No. 9211 /R & DM, Dated 20.3.2017


Copy forwarded to the Private Secretary to Minister, Revenue and DM for kind information of Hon'ble Minister, Revenue and Disaster Management.


20/3/17

Additional Secretary to Government

Memo No. 9212 /R & DM, Dated 20.3.2017

Copy forwarded to the CH & S Branch/LR & GE Branch/LR (A) Branch/LR (B) Branch (20 Copies), Revenue and Disaster Management for information and necessary action.


20/3/17

Additional Secretary to Government

MUNICIPAL CORPORATIONS IN THE STATE

1. Berhampur Municipal Corporation
2. Bhubaneswar Municipal Corporation
3. Cuttack Municipal Corporation
4. Rourkela Municipal Corporation
5. Sambalpur Municipal Corporation

*** * ***

MUNICIPALITIES IN THE STATE

1. Angul Municipality
2. Talcher Municipality
3. Balangir Municipality
4. Titilagarh Municipality
5. Balasore Municipality
6. Jaleswar Municipality
7. Soro Municipality
8. Baragarh Municipality
9. Bhadrak Municipality
10. Basudevpur Municipality
11. Choudwar Municipality
12. Deogarh Municipality
13. Dhenkanal Municipality
14. Paralakhemundi Municipality
15. Jagatsinghpur Municipality
16. Paradeep Municipality
17. Jajpur Municipality
18. Vyasagar Municipality
19. Belpahar Municipality
20. Brajarajgarh Municipality
21. Jharsuguda Municipality
22. Bhawanipatna Municipality
23. Kendrapara Municipality
24. Pattamundai Municipality
25. Anandapur Municipality
26. Barbil Municipality
27. Joda Municipality
28. Keonjhargarh Municipality
29. Jatni Municipality
30. Khurda Municipality
31. Jaypore Municipality
32. Koraput Municipality
33. Sunabeda Municipality
34. Malkangiri Municipality
35. Baripada Municipality
36. Rairangpur Municipality
37. Nabarangpur Municipality
38. Umerkote Municipality
39. Phulbani Municipality
40. Puri Municipality
41. Rayagada Municipality
42. Sonapur Municipality
43. Biramitrapur Municipality
44. Rajangpur Municipality
45. Sundargarh Municipality

* * *

NATIONAL HIGHWAYS IN THE STATE

<u>Sl. No.</u>	<u>No. of National Highway</u>	<u>Starting and Terminating Place</u>
1.	16	Laxman Nath-Balasore-Bhadrak-Cuttack-Bhubaneswar-Berhampur
2.	316	Bhubaneswar-Puri, Puri-Konark, Puri-Satapada
3.	516	Berhampur-Gopalpur
4.	18	Jharpokharia-Baripada-Balasore
5.	20	Champua-Parsora, Panikoili-Kuakhia-Jajpur-Chandbali-Rajakanika-Satabhaya
6.	520	Parsora-Rajamunda
7.	26	Baragarh-Balangir-Bhawanipatna-Nabarangpur-Borigumma-Jaypore-Koraput-Sunki
8.	49	Kanaktora-Deogarh-Pallahara-Keonjhar-Jamsola
9.	149	Pallahara-Pitri-Balahar Chhak-Banarpal
10.	53	Luhurachati-Sambalpur-Deogarh-Talcher-Chandikhole-Paradeep
11.	353	Khariar Road-Nuapada to Raj Khariar
12.	55	Sambalpur-Angul-Cuttack, Cuttack-Jagatsinghpur-Naugan
13.	57	Balangir-Khurda
14.	59	Khariar-Daringibadi-Berhampur
15.	63	Kotpad to Borigumma
16.	143	Biramitrapur-Rajamunda-Barkote
17.	220	Tiringi-Rairangpur-Jashipur-Dhenkikote
18.	153 B	Sarpal-Naktidula-Rairakhole-Boudh
19.	157	Purunakatak-Phulbani-Kalinga-Bhanjanagar-Asika
20.	326	Asika-Raygada-Koraput-Jaypore-Malkangiri-Motu
21.	130 C	CG Boarder (Sandhi Kulairy) to Baldhiamal
22.	326 A	Mohana to Paralakhemundi

STATE HIGHWAYS IN THE STATE

<u>Sl. No.</u>	<u>No. of National Highway</u>	<u>Starting and Terminating Place</u>
1.	16	Laxman Nath-Balasore-Bhadra-Cuttack-Bhubaneswar-Berhampur
2.	316	Bhubaneswar-Puri, Puri-Konark, Puri-Satapada
3.	516	Berhampur-Gopalpur
4.	18	Jharpokharia-Baripada-Balasore
5.	20	Champua-Parsora, Panikoili-Kuakhia-Jajpur-Chandbali-Rajakanika-Satabhaya
6.	520	Parsora-Rajamunda
7.	26	Baragarh-Balangir-Bhawanipatna-Nabarangpur-Borigumma-Jaypore-Koraput-Sunki
8.	49	Kanaktora-Deogarh-Pallahara-Keonjhar-Jamsola
9.	149	Pallahara-Pitri-Balahar Chhak-Banarpal
10.	53	Luhurachati-Sambalpur-Deogarh-Talcher-Chandikhole-Paradeep
11.	353	Khariar Road-Nuapada to Raj Khariar
12.	55	Sambalpur-Angul-Cuttack, Cuttack-Jagatsinghpur-Naugan
13.	57	Balangir-Khurda
14.	59	Khariar-Daringibadi-Berhampur
15.	63	Kotpad to Borigumma
16.	143	Biramitrapur-Rajamunda-Barkote
17.	220	Tiringi-Rairangpur-Jashipur-Dhenkikote
18.	153 B	Sarpal-Naktidula-Rairakhole-Boudh
19.	157	Purunakatak-Phulbani-Kalinga-Bhanjanagar-Asika
20.	326	Asika-Raygada-Koraput-Jaypore-Malkangiri-Motu
21.	130 C	CG Boarder (Sandhi Kulairy) to Baldhiamal
22.	326 A	Mohana to Paralakhemundi
