

**MOST URGENT**  
**By Fax / By e-Mail**

**GOVERNMENT OF ODISHA**  
**REVENUE AND DISASTER MANAGEMENT DEPARTMENT**

\*\*\*\*\*

RDM-LRA-POLICY-0005-2017 - 347

/ R&DM

Dated 2.1.18

From

Dr. Chandra Sekhar Kumar, I.A.S.  
Principal Secretary to Government

To

All RDCs  
All Collectors

Ref: This Department letter No.3776 /R&DM dated 02.02.2017

**Sub: Rent Settlement of land recorded in Bebandobasta Status in the Record of Rights.**

Sir,

With reference to the subject cited above, I am to say that the extension of time was allowed till 31.03.2018 vide letter No.3776 / R&DM dated 02.02.2017 for disposal of all cases instituted for rent settlement of land recorded in bebandobasta status in the Records of Rights.

2. Nearly ten months after the issue of the Notification on the matter, the progress on this score is extremely miserable. From the reports on the disposal of bebandobasta cases up to the end of November, 2017 submitted by all districts to the PMU Cell of the Department on 25 point parameters, it is ascertained that 72,223 cases are pending involving an extent of 64,782.68 acres of land lying still in bebandobasta status (**Annexure-A**). The performance of Boudh, Gajapati, Kalahandi, Khordha, Nuapada and Subarnapur is nil during the period under review. The Collectors of these districts are directed to call for explanation from their concerned Tahasildars for negligence on the matter.

3. Further, it has been brought to the notice of the Department that there is a huge discrepancy in figures contained in the reports submitted by the ADMs and report generated from the Bhulekh data base maintained by the NIC. From the Bhulekh data base, it is noticed that 1,42,013.646 acres of land are still lying in bebandobasta status for rent settlement. The district wise pendency on this score is at **Annexure-B**. From Annexure-B, it is evident that the pendency of land lying in bebandobasta status is more than twice of the extent of the land submitted by the ADMs of the districts. This is unwarranted and undesirable. The Collectors shall call explanation from their respective Tahasildars for such lapses. For convenience of all Collectors, the Tahasil wise data of bebandobasta land requiring rent settlement of their respective districts are enclosed (**Annexure-C**).



4. At the time of issue of the circular No.3776 /R&DM dated-02.02.2017, 1,47,223.86 acres of land were found in bebandobasta status in Record of Rights.. The district wise figure on the matter till the end of November, 2017 is Ac.1,42,013.646. It is obvious that only 5,000 acres of land have either been settled to rent in the records of rights or taken to Govt. Khata during last ten months.

5. In the district reports, Angul and Malkangiri have reported zero pendency in respect of their districts although they have pendency on the matter. Besides, the extent of land lying in bebandobasta status is more than 20,000 acres in Sundargarh and Nayagarh. More than 12,000 acres of bebandobasta land are pending in Puri and Dhenkanal. The pendency in Ganjam district covers 9000 acres. The extent of bebandobasta land requiring settlement to rent in above five districts is more than half of the total extent bebandobasta land in the State.

6. The Collector, Sundargarh has the pendency of cases covering 24690.762 acres i.e., 1/6<sup>th</sup> of the total pendency of the State. It is observed that in Rourkela and Odagaon Tahasil, the extent of land lying in bebandobasta status is 16,367.268 and 17365.148 acres respectively. The Collectors, Sundargarh and nayagarh are directed to send their concerned ADMs and Sub-Collectors to review the disposal cases and reduce the pendency position. The other Collectors are directed to expedite the matter for disposal of the case.

7. The last subsisting intermediary estate were vested to Government free from all encumbrances vide Notification No.13699 dated 18.03.1974. Since then, a lot of instructions have been issued by Government from time to time on the matter. The latest procedure for rent settlement of land recorded in bebandobasta status in RoR has been circulated in the Circular No. 3776 /R&DM dated 02.02.2017; it is also available in the website of the Revenue & D.M. Department. Further clarifications have also been issued to all Collectors in this Department letter No.44664 /R&DM dated 23.12.2017 regarding transfer of lands by service tenure-holders and the ex-intermediaries or their successors-in-interest or their transferees.

8. Since the district wise and Tahasil wise pendency of figures on extent of land in bebandobasta status is annexed to this letter, the RDCs may hold divisional meetings at their level to review the disposal of cases by the end of January, 2018. A review meeting shall be held at the Department on the matter in middle of March, 2018.

9 Non-settlement of bebandobasta cases to rent in time involves leakage of revenue to State Government there is apprehension of objection by the CAG for loss of revenue. In that case, the liability shall be fixed on the concerned Tahasildar.

You are, therefore, instructed to review the disposal of all bebandobasta cases on priority basis and take expeditious steps for rent settlement of land records lying in bebandobasta status. No further extension of time shall be allowed in the matter. Non-compliance of the matter will be viewed seriously.


Yours faithfully,

  
Principal Secretary to Government

Memo No. 348 / R&DM

Dated- 2-1-18


Copy forwarded to the All Sub-Collectors / All Tahasildars for information and necessary action.

  
2-1-2018  
Additional Secretary to Government

Memo No. 349 / R&DM

Dated 2-1-18


Copy forwarded to the IMU Cell, Revenue and Disaster Management Department for uploading in the website.

  
2-1-2018  
Additional Secretary to Government

Memo No. 350 / R&DM

Dated 2-1-18

Copy forwarded to the LR(B) Branch / CH&S Branch / L.R. & G.E.(A), (B), & (C) Branch with 10 spare copies to LR(A) Branch for information and necessary action.

  
2-1-2018  
Additional Secretary to Government

## Disposal of Bebandabasta Case at the end of November-2017

S. No.	Name of the District	Total No. of Bebandobasta cases pending	Area covered	Total No. of Bebandobasta cases disposed	Total area cover	No. of cases pending for disposal	Area covered
1	Angul	467	1057.865	467	1057.865	0	0
2	Balasore	4910	3432.951	514	121.71	4396	3311.241
3	Bargarh	441	2544.12	20	8.25	421	2535.87
4	Bhadrak	8922	5289.536	136	110.8	8786	5178.736
5	Balangir	276	2427.34	180	2152.849	96	274.49
6	Boudh	14	125.07	0	0	14	125.07
7	Cuttack	9817	5997.06	57	17.675	9760	5979.385
8	Deogarh	293	975.94	63	78.37	230	897.49
9	Dhenkanal	10104	32383.564	7581	26181.187	2523	6202.377
10	Ganjam	6109	6345.779	677	443.324	5432	5902.455
11	Gajapati	24	89.922	0	0	24	89.922
12	Jagatsinghpur	39527	15662.54	30978	12285.27	8549	3377.27
13	Jajpur	3412	1062.027	272	84.185	3140	977.842
14	Jharsuguda	267	1586.79	94	304.7	173	1282.1
15	Kalahandi	78	464.11	0	0	78	464.11
16	Kandhamal	17	4.95	4	2.412	13	2.538
17	Kendrapara	15429	11525.74	12272	9642.886	3157	1882.84
18	Keonjhar	2245	3679.59	53	43.456	2192	3636.134
19	Khordha	4605	1735.312	0	0	4605	1735.312
20	Koraput	435	1813.13	336	1338.01	99	475.82
21	Malkangiri	0	0	0	0	0	0
22	Mayurbhanj	542	636.69	99	108.83	443	527.86
23	Nabarangpur	189	567.08	16	61.02	152	506.06
24	Nayagarh	2263	2443.26	81	48.29	2182	2394.97
25	Nuapada	22	83.73	0	0	22	83.73
26	Puri	13714	11915.965	70	59.1	13644	11856.87
27	Rayagada	211	649.37	30	62.83	181	586.54
28	Sambalpur	854	2854.24	5	10.28	849	2843.96
29	Subarnapur	285	1651.695	0	0	285	1651.695
30	Sundargarh	835	0	58	0	777	0
	TOTAL	126307	119005.366	54063	54223.299	72223	64782.68

Sl No	Districts	Bebandobasta Area
1	ଅନୁଗୋଳ	99.224
2	ବଲାଙ୍ଗିର	4540.907
3	ବାଲେଶ୍ଵର	4205.502
4	ବରଗଡ଼	9856.706
5	ଭଦ୍ରକ	6685.262
6	ବୌଦ୍ଧ	102.16
7	କଟକ	6400.264
8	ଦେବଗଡ଼	1948.21
9	ଢେଙ୍କାନାଳ	12148.666
10	ଗଜପତି	129.816
11	ଗଞ୍ଜାମ	9040.454
12	ଜଗତସିଂହପୁର	6379.213
13	ଯାଜପୁର	506.67
14	ଝାରସୁଗୁଡ଼ା	2264.665
15	କଳାହାଣ୍ଡି	36.69
16	କନ୍ଧମାଳ	69.095
17	କେନ୍ଦ୍ରାପଡ଼ା	5049.343
18	କେନ୍ଦୁଝର	3543.62
19	ଖୋର୍ଦ୍ଧା	2483.67
20	କୋରାପୁଟ	52.554
21	ମାଲକାନଗିରି	0.247
22	ମୟୂରଭଞ୍ଜ	970.925
23	ନବରଂଗପୁର	1280.03
24	ନୟାଗଡ଼	20238.983
25	ନୂଆପଡ଼ା	35.56
26	ପୁରୀ	13057.292
27	ରାୟଗଡ଼ା	125.88
28	ସମ୍ବଲପୁର	3529.833
29	ସୋନପୁର	2541.443
30	ସୁନ୍ଦରଗଡ଼	24690.762
State Total		142013.646

## District-Tehsil wise Bebandobasta Total Area

ବିଭା	ବନ୍ଦୋସ୍ତ	Total Area
ଅନୁଗୋଳ	ଅନୁଗୋଳ.	16.510
	ଆଠମଲ୍ଲିକ	25.670
	କଣିହା	17.440
	କିଶୋର ନଗର	23.760
	ଛେଣ୍ଟିପଦା.	0.559
	ତାଳଚେର.	8.085
	ପାଲଲହଡ଼ା.	7.200
	ବଅିରପାଳ	0.000
		<b>99.224</b>
ବଲାଙ୍ଗିର	ଆଗଳପୁର	170.230
	କଣ୍ଠାବାଞ୍ଜି	454.998
	ଖପରାଖୋଲ	53.260
	ଚିଟିଲାଗଡ଼	836.263
	ତୁଷରା	206.830
	ଦେଓଗାଁ	258.710
	ପାଟଣାଗଡ଼	244.237
	ପୁଲଚଳା	362.663
	ବଙ୍ଗୋମୁଣ୍ଡା	652.170
	ବଲାଙ୍ଗିର	206.846
	ବେଲପଡ଼ା	13.870
	ମୁରିବାହାଳ	469.750
	ଲୋଇସିଂହା	20.930
	ସଇତଳା	590.150
		<b>4540.907</b>
ବାଲେଶ୍ଵର	ଓଁପଦା	37.650
	ଖଇରା	629.747
	ଜଳେଶ୍ଵର	333.510
	ନୀଳଗିରି	416.455
	ବସ୍ତା	123.130
	ବାଲିଆପାଳ	309.170
	ବାଲେଶ୍ଵର	724.508
	ବାହାନଗା	219.655
	ଭୋଗରାଇ	351.620
	ରେମୁଣା	411.639
	ସିମଳିଆ	51.420
	ସୋରୋ	596.998
		<b>4205.502</b>
ବରଗଡ଼	ଅତାବିରା	1276.010
	ଅମ୍ବାଭୋନା	700.200
	ଗାଏସିଲାଟ	72.580
	ଝାରବନ୍ଧ	68.630
	ପଦମପୁର	119.330
	ପାଇକମାଳ	6.580
	ବରଗଡ଼	3115.932
	ବରପାଲି	1498.564
	ବିଜେପୁର	1302.090
	ଭଟଲି	751.350
	ଭେଡ଼େନ.	0.000
	ସୋହେଲା	945.440



		<b>9856.706</b>
ଭଦ୍ରକ	ଚାନ୍ଦବାଲି	1007.557
	ଚିହ୍ନିଡ଼ି	587.124
	ଧାମାନଗର	2742.374
	ବନ୍ତ	628.721
	ବାସୁଦେବପୁର	101.692
	ଭଣ୍ଡାରୀ ପୋଖରୀ	1262.069
	ଭଦ୍ରକ	355.724
		<b>6685.262</b>
ବୌଦ୍ଧ	କଣ୍ଠାମାଳ	0.000
	ବୌଦ୍ଧ	79.490
	ହରଭଙ୍ଗା	22.670
		<b>102.160</b>
କଟକ	ଆଠଗଡ଼	197.713
	କଟକ	802.717
	କଣ୍ଠାପଡ଼ା	677.014
	କିଶାନନଗର	330.586
	ଚାଙ୍ଗିଚୌହାନ	599.516
	ଡମ୍ପପଡ଼ା	4.140
	ଚିରିଆ	275.682
	ନରସିଂହପୁର	434.190
	ନିଆଳି	1811.998
	ନିଶ୍ଚିନ୍ତକୋଇଲି	402.469
	ବାଙ୍କୀ	149.926
	ବାରଙ୍ଗ	53.200
	ବଡ଼ମ୍ବା	357.130
	ମାହାଙ୍ଗା	189.118
	ସାଲେପୁର	114.866
		<b>6400.264</b>
ଦେବଗଡ଼	ଦେବଗଡ଼	426.770
	ବାରକୋଟ	358.200
	ରିଆମାଳ	1163.240
		<b>1948.210</b>
ଡେକାନାଲ	ଓଡ଼ାପଡ଼ା	961.897
	କଙ୍କଡ଼ାହାଡ଼	216.650
	କାମାକ୍ଷାନଗର	1833.423
	ଗିଦିଆ	2907.545
	ଡେକାନାଲ	4358.506
	ପରଜଙ୍ଗ	498.399
	ଭୁବନ	1322.451
	ହିନ୍ଦୋଳ	49.795
		<b>12148.666</b>
ଗଜପତି	କାଶିନଗର	18.254
	ଗୁମା	56.644
	ନୁଆଗଡ଼	0.000
	ପାରଳାଖେମୁଣ୍ଡି	40.887
	ମୋହନା	1.579
	ରାମଗିରି ଉଦୟଗିରି	5.775
	ରାୟଗଡ଼	6.677
		<b>129.816</b>
	ଆସିକା	558.808

ଗଞ୍ଜାମ	କନିସି	130.013
	କବିସୂର୍ଯ୍ୟନଗର	619.608
	କୁକୁଡ଼ାଖଣ୍ଡି	421.513
	କୋଦଳା	702.690
	ଖଲିକୋଟ	700.427
	ଗଂଜାମ	1069.383
	ଘୁମୁସର	130.956
	ଚିକିଟି	154.668
	ଛତ୍ରପୁର	594.487
	ଜଗନ୍ନାଥପ୍ରସାଦ	149.535
	ଦିଗପହଣ୍ଡି	216.009
	ଧରାକୋଟ	37.531
	ପାତ୍ରପୁର	498.773
	ପୁରୁଷୋତ୍ତମପୁର	1057.206
	ପୋଲସରା	247.489
	ବୁଗୁଡ଼ା	79.836
	ବେଲଗୁଣ୍ଡା	256.013
	ବ୍ରହ୍ମପୁର	113.778
	ଶେରଗଡ଼	178.422
	ସାନଖେମୁଣ୍ଡି	165.235
	ସୋରଡ଼ା	214.035
ହୁଞ୍ଜିଳିକାଟୁ	744.040	
	<b>9040.454</b>	
ଜଗତସିଂହପୁର	ଏରସମା	464.585
	କୁଜଙ୍ଗ	376.171
	ଜଗତସିଂହପୁର	1444.155
	ତିର୍ତ୍ତୋଲ	973.101
	ନାଉଗା	1500.474
	ବାଲିକୁଦା	495.212
	ବିରିଡି	589.784
	ରଘୁନାଥପୁର	535.731
	<b>6379.213</b>	
ଯାଜପୁର	ଦପଣ	392.357
	ଦଶରଥପୁର	395.680
	ଦାନଗଡ଼ି	108.140
	ଧର୍ମଶାଳା	341.115
	ବରା	30.210
	ବିଂଝାରପୁର	145.400
	ବ୍ୟାସନଗର	583.662
	ଯାଜପୁର	355.700
	ରସୁଲପୁର	19.650
	ସୁକୁନ୍ଦା	506.670
	<b>2878.584</b>	
ଝାରସୁଗୁଡ଼ା	କିରିମିରା	418.200
	କୋଳାବିରା	466.070
	ଝାରସୁଗୁଡ଼ା	36.485
	ଲଇକେରା	420.900
	ଲଖନପୁର	923.010
	<b>2264.665</b>	
	କଳାମୁଣ୍ଡା	0.000
	କଲମପୁର	0.000



କଳାହାଣ୍ଡି	କଳାହାଣ୍ଡି	0.000
	କେସିଙ୍ଗା	0.000
	କୋକସରା	0.000
	ଗୋଲାମୁଣ୍ଡା	11.640
	ଜୁନାଗଡ଼	0.000
	ଜୟପାଟଣା	0.000
	ଧୁଆମୁଳ ରାମପୁର	0.640
	ଧମାଗଡ଼	0.000
	ନଳା	0.000
	ମଦନପୁର ରାମପୁର	0.970
	ଲାଞ୍ଜିଗଡ଼	23.440
	<b>36.690</b>	
କନ୍ଧମାଳ	କନ୍ଧମାଳ	0.000
	କ. ନୁଆରା	0.000
	କୋଟଗଡ଼	1.070
	ଖଜୁରୀପଡ଼ା	0.000
	ଘୁମୁସର ଉଦୟଗିରି	0.519
	ଚକାପାଦ	62.478
	ଚିକାବାଲି	3.069
	ଚୁମୁଡ଼ିବନ୍ଧ	1.960
	ଦାରିଙ୍ଗବାଡ଼ି	0.000
	ଫିରିଙ୍ଗିଆ	0.000
	ବାଲିଗୁଡ଼ା	0.000
ରାଇକିଆ	0.000	
	<b>69.095</b>	
କେନ୍ଦ୍ରାପଡ଼ା	ଥାଳି	586.993
	କେନ୍ଦ୍ରାପଡ଼ା	276.847
	ଗରଦପୁର	561.617
	ଡେରାବିଶି	480.557
	ପଟ୍ଟାମୁଣ୍ଡାଇ	970.429
	ମହାକାଳପଡ଼ା	387.717
	ମାଣୀଘାଟ	310.535
	ରାଜକନିକା	743.810
ରାଜନଗର	730.840	
	<b>5049.343</b>	
କେନ୍ଦୁଝର	ଥାନହପୁର	567.135
	ଘଟଗା	30.630
	ଘସିପୁରା	1192.005
	ଚମ୍ପୁଆ	15.765
	ଝୁମୁରା	35.659
	ଡେଲକୋଇ	14.260
	ପାଟଣା	45.790
	ବଡ଼ବିଲ	8.350
	ବାଂଶପାଳ	0.960
	ସଦର	495.746
	ସାହାରପଡ଼ା	81.710
	ହରିଚନ୍ଦନପୁର	122.240
	ହାଟଡ଼ିହି	933.370
	<b>3543.620</b>	
	ଖୋର୍ଦ୍ଧା	635.022
	ଚିଲିକା	148.141

ଖୋର୍ଦ୍ଧା	ଜଟଣା	164.428
	ଚାଙ୍ଗି	10.077
	ବାଣପୁର	168.429
	ବାଲିଆଡ଼ା	165.453
	ବାଲି ପାଟଣା	38.650
	ବେଗୁନିଆ	532.098
	ବୋଲଗଡ଼	46.232
	ଭୁବନେଶ୍ୱର	575.140
	<b>2483.670</b>	
କୋରାପୁଟ	କୁନ୍ଦୁରା	0.000
	କୋଟପାଡ଼	13.430
	କୋରାପୁଟ	4.690
	ଜୟପୁର	0.000
	ଦଶମନ୍ତପୁର	6.550
	ନନ୍ଦପୁର	0.000
	ନାରାୟଣପାଟଣା	0.000
	ପଟାଙ୍ଗି	0.000
	ବଇପାରିଗୁଡ଼ା	5.414
	ବନ୍ଧୁଗା	0.000
	ବୋରିଗୁମା	17.860
	ମାଛକୁଣ୍ଡ	0.000
	ଲକ୍ଷ୍ମୀପୁର	4.610
	ସେମିଲଗୁଡ଼ା	0.000
	<b>52.554</b>	
ମାଲକାନଗିରି	କାଲିମେଳା	0.000
	କୁଡ଼ମୁକୁରୁମା	0.000
	ଖଇରପୁଟ	0.000
	ଚିତ୍ରକୋଣ୍ଡା	0.000
	ମାଥୁଲି	0.000
	ମାଲକାନଗିରି	0.000
	ମୋଟୁ	0.247
	<b>0.247</b>	
ମୟୂରଭଞ୍ଜ	ଉଦଳା	0.000
	କପ୍ପିପଦା	0.000
	କରଞ୍ଜିଆ	8.710
	କୁସୁମୀ	0.000
	କୋଲିଆଣା	42.450
	ଖୁଣ୍ଟା	13.950
	ଗୋପବନ୍ଧୁ ନଗର	0.000
	ଠାକୁରମୁଣ୍ଡା	0.650
	ଚିରଙ୍ଗ	0.000
	ବହୁଳଦା	0.000
	ବାଙ୍ଗିରିପୋଷି	24.810
	ବାରିପଦା	42.945
	ବିଜାଡଳା	0.000
	ବିଶୋଇ	0.000
	ବେତନଟୀ	157.120
	ବଡ଼ସାହି	213.930
	ମୋରଡ଼ା	16.540
	ଯଶିପୁର	73.550
ଯାମଦା	0.000	

	ରୁଆଁ	63.570
	ରାଜରାଜପୁର	1.160
	ରାସଗୋବିନ୍ଦପୁର	0.740
	ଶାମାଖୁଣ୍ଡା	9.700
	ଶୁକୁଳି	41.380
	ଶୁଳିଆପଦା	223.990
	ସାରସକଣା	35.730
		<b>970.925</b>
ନବରଂଗପୁର	ଉମରକୋଟ	21.930
	କୋଡ଼ିଙ୍ଗା	237.930
	ଚନ୍ଦାହାଣ୍ଡି	0.000
	ଝରିଗାଁ	76.140
	ଡାବୁଗାଁ	152.060
	ଡେଡୁଳିଖୁଣ୍ଡି	122.630
	ନନ୍ଦାହାଣ୍ଡି	128.540
	ନବରଂଗପୁର	299.990
	ପାପଡାହାଣ୍ଡି	240.810
	ରାଇଘର	0.000
		<b>1280.030</b>
ନୟାଗଡ଼	ଓଡ଼ଗାଁ	17365.148
	ଖଣ୍ଡପଡ଼ା	973.344
	ଗଣିଆ	27.390
	ଦଶପଲ୍ଲୀ	65.650
	ନୁଆଗାଁ	362.270
	ନୟାଗଡ଼	297.571
	ଭାପୁର	891.190
	ରଣପୁର	256.420
		<b>20238.983</b>
ନୁଆପଡ଼ା	କୋମନା	0.220
	ଖଡ଼ିଆଲ	13.200
	ନୁଆପଡ଼ା	0.000
	ବୋଡ଼େନ	5.860
	ସୁନାପାଲି	16.280
		<b>35.560</b>
ପୁରୀ	ଅସ୍ତରଙ୍ଗ	1445.241
	କଶାସ	1316.874
	କାକଟପୁର	624.504
	କୃଷ୍ଣପ୍ରସାଦ	171.205
	ଗୋପ	1843.750
	ଡେଲାଙ୍ଗ	473.456
	ନିମାପଡ଼ା	975.955
	ପିପିଲି	649.301
	ପୁରୀ	3630.134
	ବ୍ରହ୍ମଗିରି	1410.562
	ସାକ୍ଷିଗୋପାଳ	516.310
		<b>13057.292</b>
	କଲ୍ୟାଣସିଙ୍ଗପୁର	0.000
	କାଶୀପୁର	122.300
	କୋଲନରା	0.000
	ଗୁଣପୁର	0.000
	ଗୁଡ଼ାରି	0.000

ରାୟଗଡ଼ା	ଚନ୍ଦ୍ରପୁର	0.000
	ପଦ୍ମପୁର	0.000
	ବିଷମ କଟକ	0.000
	ମୁନିଗୁଡ଼ା	0.000
	ରାମନାଗୁଡ଼ା	0.000
	ରାୟଗଡ଼ା	3.580
		<b>125.880</b>
ସମ୍ବଲପୁର	କୋଟିଶ୍ଵା	622.100
	ଜମନକିରା	539.560
	ନାକଟିଦେଉଳ	44.030
	ବାମରା	526.660
	ମାନେଶ୍ଵର	305.800
	ସୁମୁମୁରା	787.560
	ରେଙ୍ଗାଳି	411.010
	ରେଡ଼ାଖୋଲ	92.460
	ସମ୍ବଲପୁର	200.653
	<b>3529.833</b>	
ସୋନପୁର	ଉଲୁଣ୍ଡା	68.003
	ତରଭା	600.018
	ବିନିକା	46.009
	ବୀରମହାରାଜପୁର	1583.961
	ରାମପୁର	100.220
	ସୋନପୁର	143.232
	<b>2541.443</b>	
ସୁନ୍ଦରଗଡ଼	କୁଡ଼ା	741.500
	କୋଇଡ଼ା	2.920
	ଗୁରୁଶିଆ	20.380
	ଟାଙ୍ଗରପାଲି	734.190
	ପାନପୋଷ ( କୁଆରମୁଣ୍ଡା )	255.470
	ବଣେଇ	30.609
	ବାଲିଶଙ୍କରା	32.370
	ବିରମିତ୍ରପୁର	1627.680
	ବିଶ୍ଵା	397.015
	ବଡ଼ଗାଁ	582.730
	ରାଉରକେଲା	16367.268
	ରାଜଗାଙ୍ଗପୁର	1424.100
	ଲହୁଣିପଡ଼ା	360.040
	ଲାଠକଟା	205.750
	ଲେପିପଡ଼ା	782.700
	ସବଡେଗା	489.120
	ସୁନ୍ଦରଗଡ଼	268.380
ହେମଗିରି	368.540	
	<b>24690.762</b>	