

**Dr. Chandra Shekhar Kumar, IAS**

Principal Secretary to Government  
Revenue & Disaster Management Department



Tel. (Off.): + 91-674- 2539023

2322658

Fax : + 91-674- 2393832

E-mail : revsec.or@nic.in  
revsec.od@nic.in

No. 18326 / R&DM  
RDM-INV-EGOV-0001-2017  
Date 03.06.2017

To

All Collectors

**Sub: Classification of villages and khatiyans in a village under a Tahasil.**

*Ref: This Department Letter No. 6786/R&DM dated 28.02.2017 & Letter No. 16289/R&DM dated 19.05.2017*

Madam/Sir,

In inviting a reference to this Department letter under reference on the subject cited above, I am to say that instructions were issued for classification of villages as urban or rural as well as classification of khata in a village according to various government khata types in the bhulekh by the Tahasildars on war-footing basis for formulation of government land bank and government land GIS for facilitating planning activities. The original deadline for completion of the task was 31<sup>st</sup> March, 2017 which was subsequently extended to 31<sup>st</sup> May, 2017 taking into assessment the percentage of completion from the bhulekh database as on 18.05.2017. However, it is revealed from the report generated from bhulekh database as on 02.06.2017 (copy enclosed) that except the district of Jharsuguda, the remaining districts have failed to complete the task by the deadline. It is a matter of concern that the percentage of completion of the task in the districts of Sonepur, Jajpur, Kendrapara, Kalahandi and Rayagada is below 50%.

It is further impressed upon all Collectors in default to ensure that the task of classification of villages and khatiyans in a village are completed by 15<sup>th</sup> June, 2017 positively.


Yours faithfully,

Principal Secretary to Government

By Fax / e-Mail

Memo No. 18327 /R&DM dtd. 03-06-2017


Copy forwarded to Director, Land Records and Survey, Odisha, Cuttack for information and necessary action.

  
3/06/2017

Deputy Secretary to Government

Memo No. 18328 /R&DM dtd. 03-06-2017


Copy forwarded to all Sub-Collectors for information and necessary action.

  
3/06/2017

Deputy Secretary to Government

Memo No. 18329 /R&DM dtd. 03-06-2017

Copy forwarded to SIO, NIC, Bhubaneswar for information and necessary action.

  
3/06/2017

Deputy Secretary to Government

**Districts wise Village Khata Classification Status as on 02/06/2017**

SI No	District	Total Vills in Bhulekh	Villages Classified	%age Completed
1	ଝାରସୁଗୁଡ଼ା	358	358	100
2	ଦେବଗଡ଼	773	771	99.74
3	କେନ୍ଦୁଝର	2132	2126	99.72
4	କଟକ	2064	2048	99.22
5	ଢ଼େଙ୍କାନାଳ	1239	1218	98.31
6	ଗଂଜାମ	3254	3189	98
7	ସମ୍ବଲପୁର	1350	1315	97.41
8	ବାଲେଶ୍ଵର	2967	2852	96.12
9	ଅନୁଗୋଳ.	1930	1838	95.23
10	ବରଗଡ଼	1195	1106	92.55
11	ନୟାଗଡ଼	1702	1553	91.25
12	ଖୋର୍ଦ୍ଧା	1669	1446	86.64
13	ଭଦ୍ରକ	1370	1179	86.06
14	ସୁନ୍ଦରଗଡ଼	1792	1494	83.37
15	ଜଗତସିଂହପୁର	1321	1069	80.92
16	ପୁରୀ	1772	1349	76.13
17	କନ୍ଧମାଳ	2504	1853	74
18	ବଲାଙ୍ଗିର	1798	1330	73.97
19	ଗୁଆପଡ଼ା	666	490	73.57
20	ନବରଂଗପୁର	887	617	69.56
21	ଗଜପତି	1534	1040	67.8
22	କୋରାପୁଟ	1964	1331	67.77
23	ବୌଦ୍ଧ	1182	784	66.33
24	ମୟୂରଭଞ୍ଜ	3982	2206	55.4
25	ମାଲକାନଗିରି	933	497	53.27
26	କେନ୍ଦ୍ରାପଡ଼ା	1590	656	41.26
27	ସୋନପୁର	988	332	33.6
28	ଯାଜପୁର	1858	543	29.22
29	କଳାହାଣ୍ଡି	2250	523	23.24
30	ରାୟଗଡ଼ା	2657	284	10.69
	<b>Total</b>	<b>51681</b>	<b>37397</b>	<b>72.36</b>